

17,185

IN THE COMMISSIONERS COURT OF  
HUNT COUNTY, TEXAS

FILED FOR RECORD  
at 12:30 o'clock P M

DEC 28 2021

By BECKY LANDRUM  
County Clerk, Hunt County, Tex.

**SUPPLEMENTAL and FINAL ORDER  
ADOPTING REVISED POLITICAL  
BOUNDARIES FOLLOWING REDISTRICTING OF  
COMMISSIONERS COURT PRECINCTS**

BE IT REMEMBERED, that the Commissioners Court of Hunt County, Texas previously adopted a plan for the redistricting of Commissioners Court Precincts on November 2, 2021. Attachment 1. As a consequence of the boundary modifications made by that Order, various changes in the underlying election precincts were required to conform election precinct boundaries to the new Commissioners Court precincts. In addition, the resulting changes to election precincts may have an impact upon the Justice of the Peace Precincts of Hunt County. This Supplemental Order, and the attached maps, data and narrative text, set forth the changes resulting from redistricting of Commissioners Court precincts, and provides an explanation for the necessity of the same.

IT IS THEREFORE ORDERED, ADJUDGED and DECREED that this Supplemental Order, along with all prior Orders of the Commissioners Court, shall be considered as a whole, and this Order shall constitute the FINAL ORDER of the Hunt County Commissioners Court regarding redistricting of all Hunt County political boundaries. To the extent necessary this Order may be supplemented by such attachments and additional data as may be required without the necessity of further action by the Commissioners Court. Legal Counsel for the County, the firm of Allison, Bass & Magee, LLP, is hereby authorized to make such necessary additions to the supporting documentation, descriptions, maps and data charts necessary to comply with the requirements of state or federal law.

This Supplemental Order shall be composed of the following information, which may be supplemented without further order:

1. Maps of the four statutory Commissioners Court precincts and:
  - i. Identification of constituent election precincts that make up each Commissioners Court precinct, and
  - ii. Demographic charts reflecting the population and racial/ethnicity for each Commissioners Court precinct.

See Attachment 2.

2. Map(s) of each Justice of the Peace Precinct, and:
  - i. Identification of constituent election precincts that make up each Justice of the Peace precinct.

See Attachment 3.

3. Map(s) of Election Precincts, and
  - i. A narrative description of the boundary changes of election precincts, and/or a list of census blocks included therein.

See Attachment 4.

4. If necessary, a narrative explanation of any other condition or circumstance relevant to the redistricting of Hunt County political boundaries.

5. Sections 42.005, 42.0051, 42.006 and 42.007 of the Texas Election Code contain various provisions related to the creation of election precincts. The Commissioners Court of Hunt County, Texas hereby recognizes that in some cases, the provisions of Section 42.007 are impracticable, in that portions of the municipal ward lines contain little or no population, and that as stand-alone entities, such areas cannot constitute a separate election precinct of suitable size or shape that contains a permissible number of voters or cannot be combined with other territory on the same side of a political boundary to form an election precinct of a suitable size or shape without causing another election precinct to fail to meet those same requirement. This Order recognizes that where such conditions exist, the office performing the administration of elections is given discretion to allocate territory in such a manner as to obtain substantial compliance with the applicable statutes.


6. **Notice of Availability: A copy of the entire redistricting plan shall be available for inspection by the public during regular business hours in the office of the County Clerk, or on the county website.**

To the extent that any of the foregoing revised election precincts contain territory inside a city with unincorporated territory outside of the affected city, the Commissioners Court, pursuant to §42.007 (1) and (2), finds that either of the two areas (within and without the incorporated city) cannot constitute a separate election precinct of suitable size or shape that contains the permissible number of voters, or cannot be combined with other territory on the same side of the city boundary to form an election precinct of a suitable size or shape that contains the permissible number of voters without causing another election precinct to fail to meet those requirements. The Commissioners Court delegates sufficient discretion to the office performing the administration of elections to make such boundary adjustment to said election precincts to facilitate the effective administration of elections, and to pose the least inconvenience to the voters of the affected election precincts.


The above and foregoing changes to Election Precincts shall take effect January 1, 2022, and will remain in effect until changes by further Order of this Commissioners Court.


IT IS THEREFORE ORDERED, ADJUDGED AND DECREED that the Redistricting Plan depicted in the maps and data attached to this Order are hereby APPROVED and ADOPTED by the Commissioners Court of Hunt County, Texas. This Final Order and Plan adopted by this Order shall be effective for the 2022 general primary election, and for all subsequent elections until changed or modified by later Order.


Signed this 28<sup>th</sup> day of December, 2021.

  
County Judge, Hunt County

  
Commissioner, Precinct 1

  
Commissioner, Precinct 2

  
Commissioner, Precinct 3

  
Commissioner, Precinct 4

ATTEST:

  
County Clerk, Ex Officio Clerk of the  
Hunt County Commissioners Court



**ATTACHMENT 1**

17,102 (2)

FILED FOR RECORD  
at 12:30 on Dec 14 2021

IN THE COMMISSIONERS COURT OF  
HUNT COUNTY, TEXAS

DEC 14 2021

ORDER ADOPTING REDISTRICTING PLAN  
FOR COMMISSIONERS COURT PRECINCTS

County Clerk  
Hunt County, Tex.  


BE IT REMEMBERED, that on the 2nd day of November, 2021, came on to be considered the issue of periodic redistricting of county political boundaries. This Court has, in due time, given deliberate consideration to the legal issues and of governmental duties imposed by state and federal law. In addition, the Court has previously entered in the minutes of this Court, criteria by which any redistricting plan would be considered, the prior Order establishing criteria being incorporated herein by reference.

This Court has commissioned and has received an Initial Assessment by qualified professionals experienced in the field of redistricting law for the purpose of making a preliminary determination of population distribution between the four commissioner's court precincts, and the obligation to comply with "one-person-one-vote" balance as required by applicable state and federal law. This assessment has been filed in the minutes of this Court, and is incorporated by this reference as Exhibit 1, Initial Assessment. A finding, based upon this assessment, recognized the legal duty to redraw political boundaries to comply with applicable law, and a copy of this finding is entered into the minutes of this court, by which reference this prior finding is incorporated into this Order of the Commissioners Court, Exhibit 2, Order Requiring Redistricting.


After convening in Public Hearing for comment upon any and all proposed plans, and after meeting in open session for the purpose of considering alternatives available to the County for modification of existing political boundaries in a manner designed to achieve both acceptable levels of numerical balance between the four commissioners court precincts, and to protect the voting rights of all residents of Hunt County, the Commissioners Court has determined to adopt the redistricting plan attached to this Order in map and data form, Exhibit 3. At a later date, this Court will receive a more complete description of this plan, including a map depiction of all new political boundaries, polling places, election precinct


boundaries, and any affect such changes in Commissioners Court precincts may have upon Justice of the Peace/Constable precincts. This supplemental order will be taken up and considered by the Court after public notice as required by law.


IT IS THEREFORE ORDERED ADJUDGED AND DECREED that the Redistricting Plan depicted in the maps and data attached to this Order are hereby APPROVED and ADOPTED by the Commissioners Court of Hunt County, Texas. Upon final approval of the supplemental data to be provided at a later date, the Redistricting Plan, Proposal #1 adopted by this Order shall be effective immediately for use in the 2022 Primary and for all subsequent elections until changed or modified by later Order of this Court.


Signed this 2<sup>nd</sup> day of November 2021.


*14<sup>th</sup> day of December 2021.*

  
\_\_\_\_\_  
County Judge, Hunt County


  
\_\_\_\_\_  
Commissioner, Precinct 1

  
\_\_\_\_\_  
Commissioner, Precinct 2

  
\_\_\_\_\_  
Commissioner, Precinct 3

  
\_\_\_\_\_  
Commissioner, Precinct 4

ATTEST:

  
\_\_\_\_\_  
County Clerk, Ex Officio Clerk of the  
Hunt County Commissioners Court



**ATTACHMENT 2**

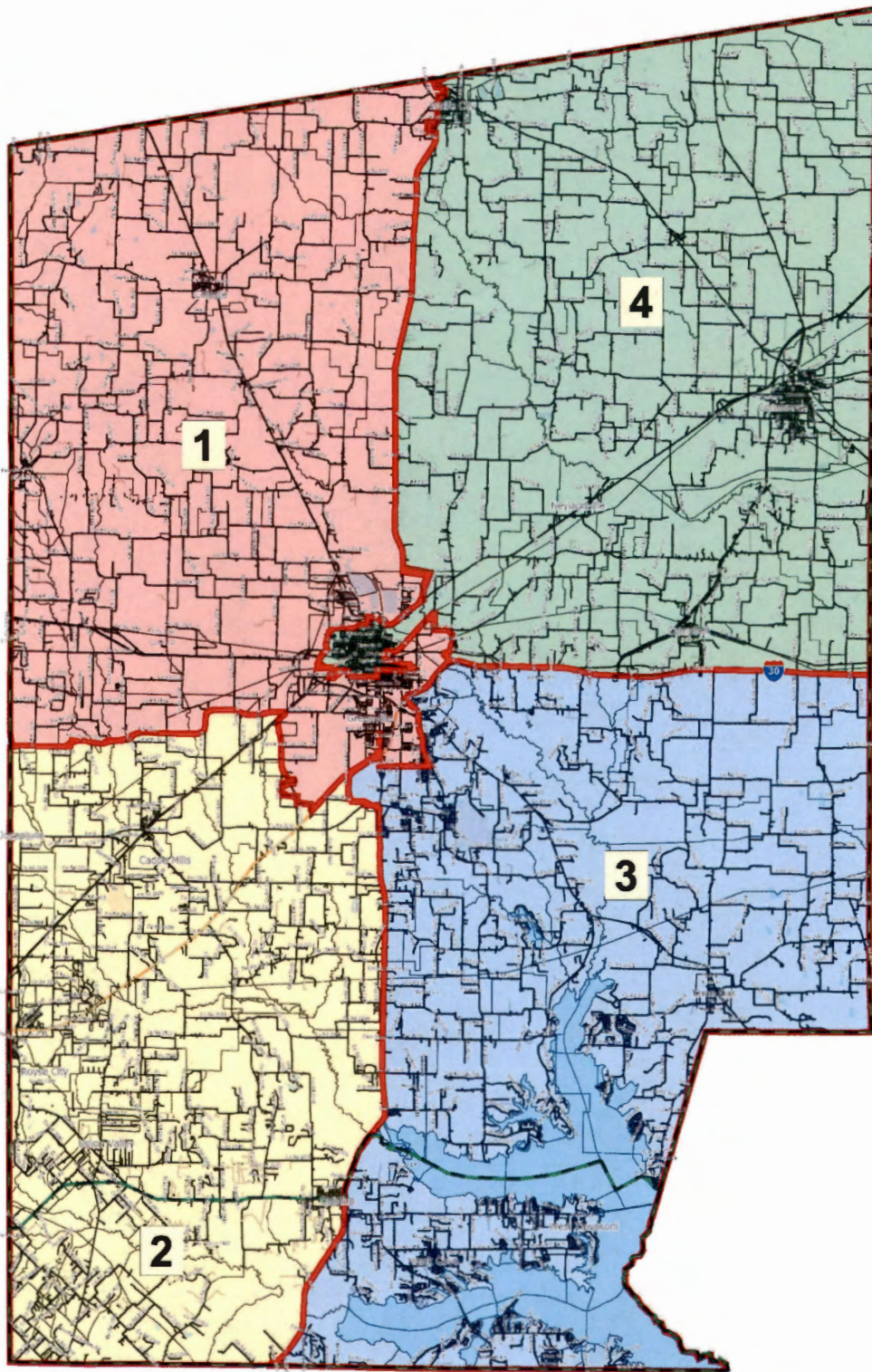


Commissioners Court Precinct 1 consists of the following County election precincts:  
101, 102, 103, 104, 105, 106, 107, 108, 109, 110 and 111

Commissioners Court Precinct 2 consists of the following County election precincts:  
212, 213, 214a, 214b, 215a, 215b, 216 and 217

Commissioners Court Precinct 3 consists of the following County election precincts:  
318, 319, 320, 321, 322, 323, 324 and 325

Commissioners Court Precinct 4 consists of the following County election precincts:  
426, 427, 428, 429, 430, 431, 432, 433 and 434



©2021 CALIPER; ©2020 HERE

- Commissioner Precinct 1
- Commissioner Precinct 2
- Commissioner Precinct 3
- Commissioner Precinct 4

## Hunt County

### Commissioner Precincts



Allison, Bass & Magee, LLP  
Data Source: 2020 Census

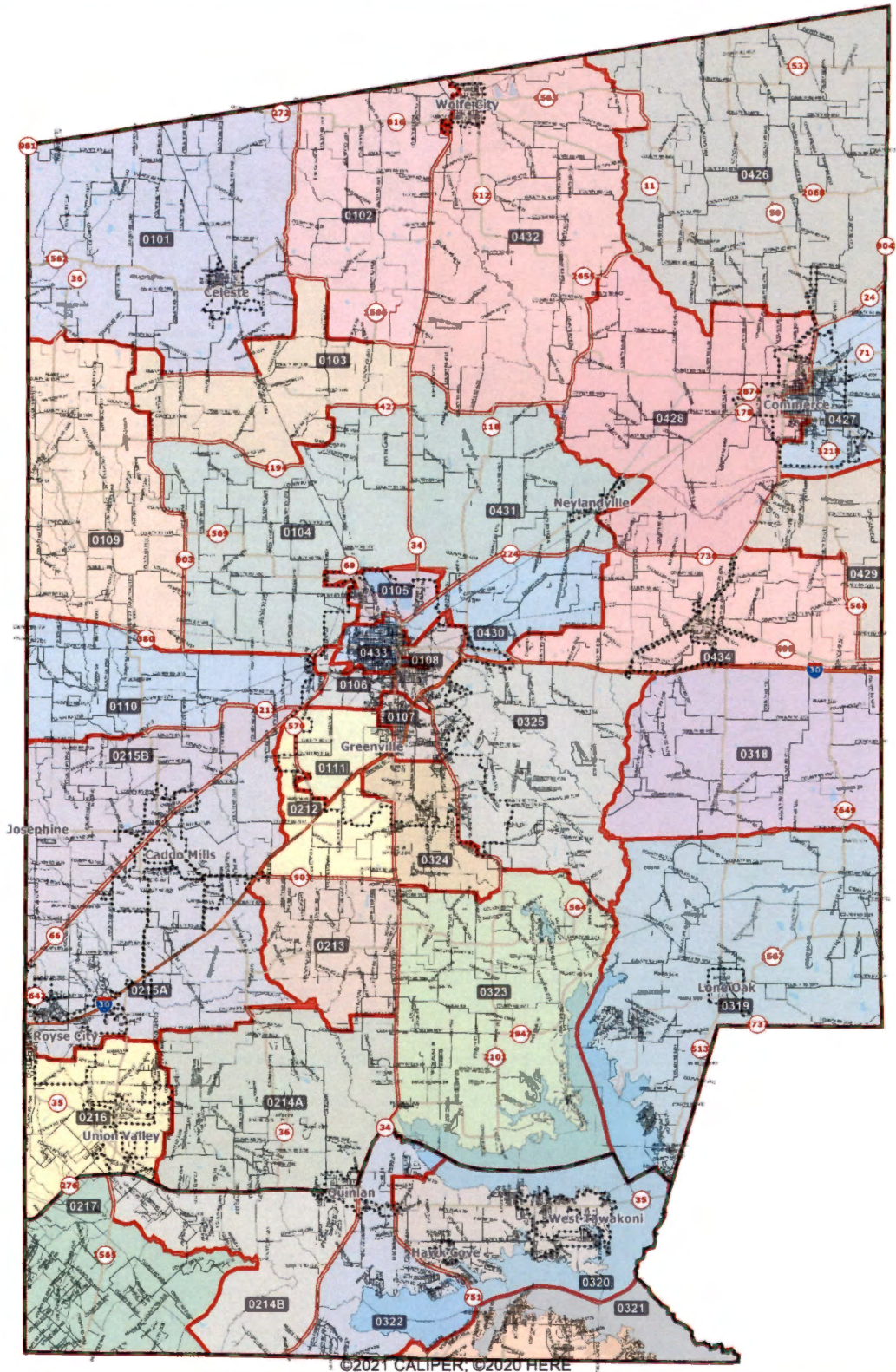
**ATTACHMENT 3**

Justice of the Peace/Constable precincts remain in effect and were not changed during the redrawing of political boundaries.

**ATTACHMENT 4**

Pursuant to the provisions of Chapter 42, Texas Election Code, and this Supplemental Order the Commissioners Court hereby approves the realignment of County Election Precincts to conform to the newly revised and adopted boundaries of the four Commissioners Court Precincts as depicted and/or described herein:

1. Election Precincts 214, 216 and 217 were modified by the redistricting of the new Congressional boundary.
2. Election Precinct 214 was split due to the redistricting of the new Congressional boundary and renamed 214a and 214b.
3. Election Precinct 215 was split due to the number of registered voters and renamed 215a and 215b.
4. The redistricting of Commissioners Court Precincts 1 and 4 modified Election Precincts 102 & 432.
5. The redistricting of Commissioners Court Precincts 1 and 2 modified Election Precinct 210 and it was renamed Election Precinct 110.
6. The redistricting of Commissioners Court Precincts 2 and 3 modified former Election Precinct 212 & Election Precinct 324.
7. The redistricting of Commissioners Court Precincts required modifications to former Election Precincts 211 and 212 and renaming the portion above IH 30 as Election Precinct 111 and renaming the remaining former portion of Election Precinct 211 to the new Election Precinct 212.



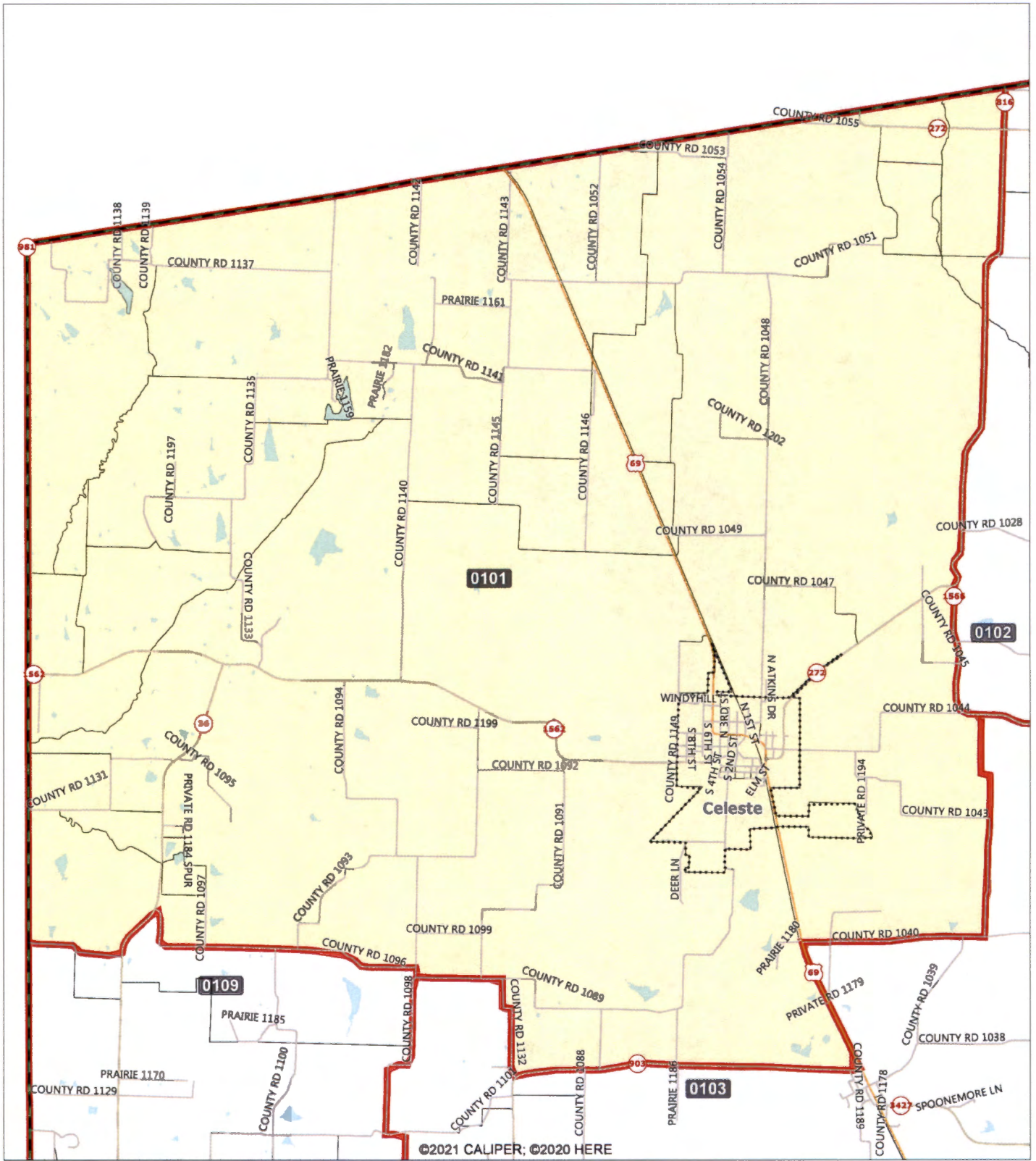
0101	0102	0103	0104
0105	0106	0107	0108
0109	0110	0111	0212
0213	0214A	0214B	0215A
0215B	0216	0217	0318
0319	0320	0321	0322
0323	0324	0325	0426
0427	0428	0429	0430
0431	0432	0433	0434

# Hunt County

## Voting Districts



Allison, Bass & Magee, LLP  
Data Source: 2020 Census



# Hunt County

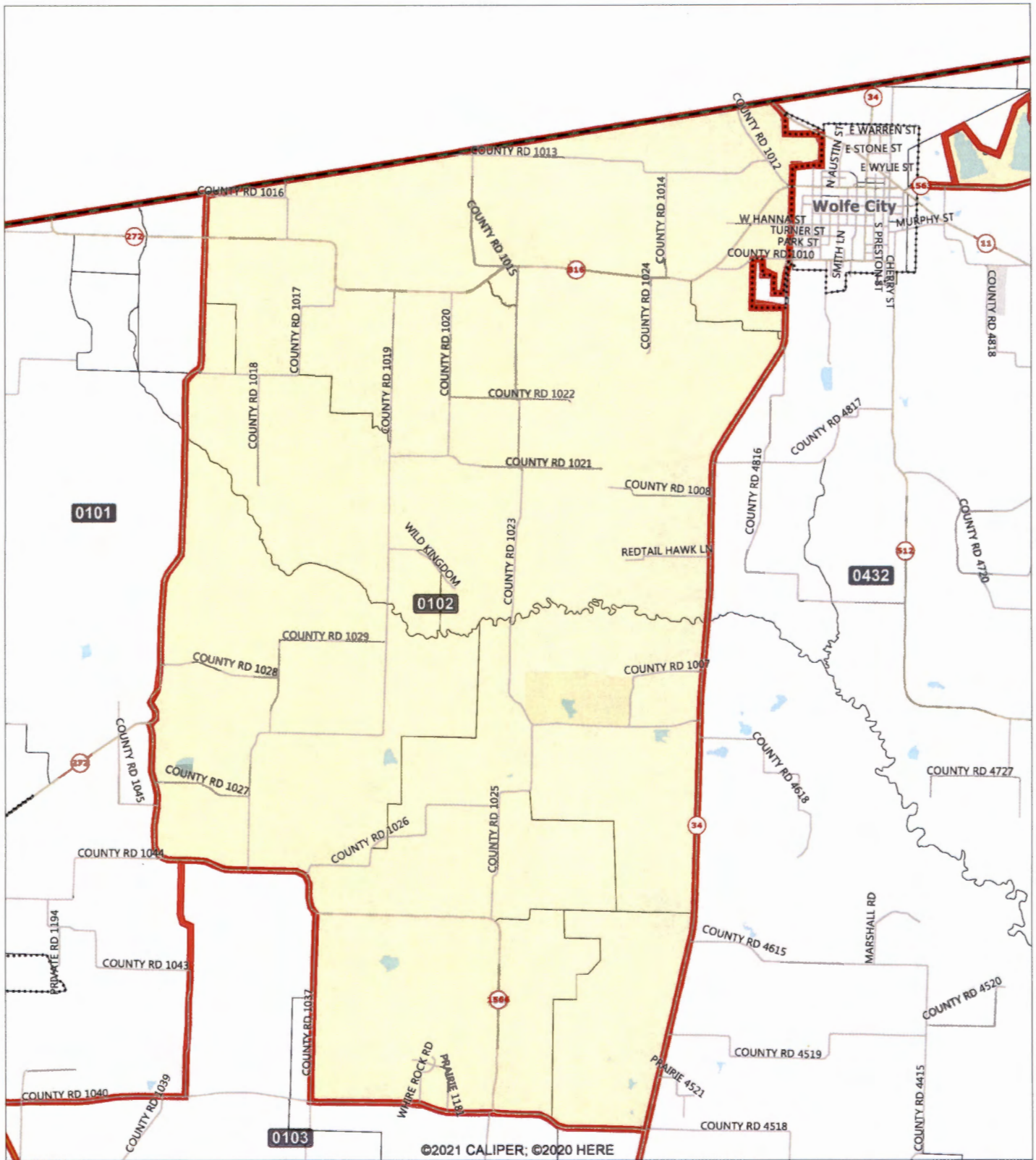
## Commissioner Precincts

### 0101



Allison, Bass & Magee, LLP  
Data Source: 2020 Census



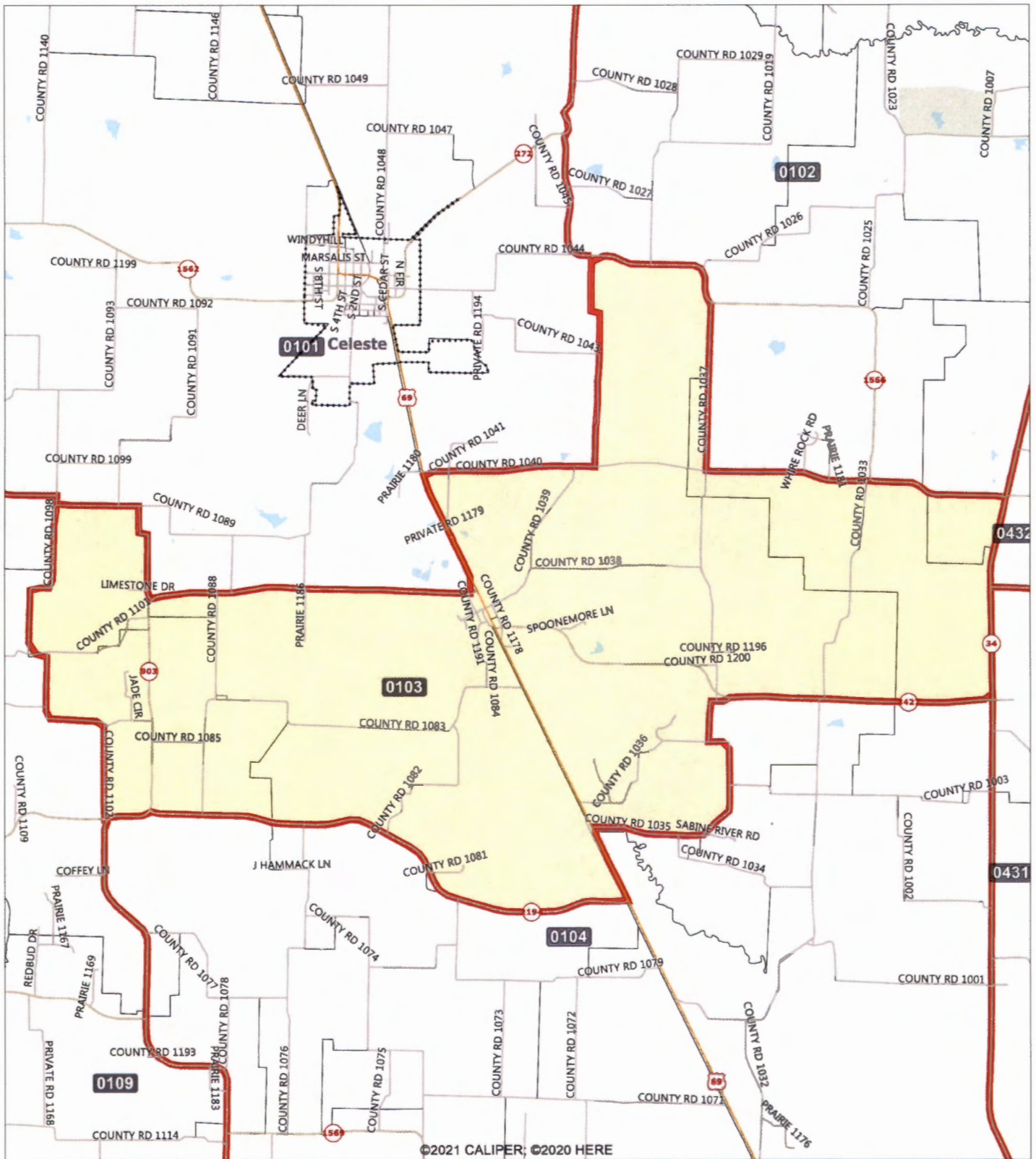


# Hunt County

## Commissioner Precincts

### 0102

Allison, Bass & Magee, LLP  
 Data Source: 2020 Census

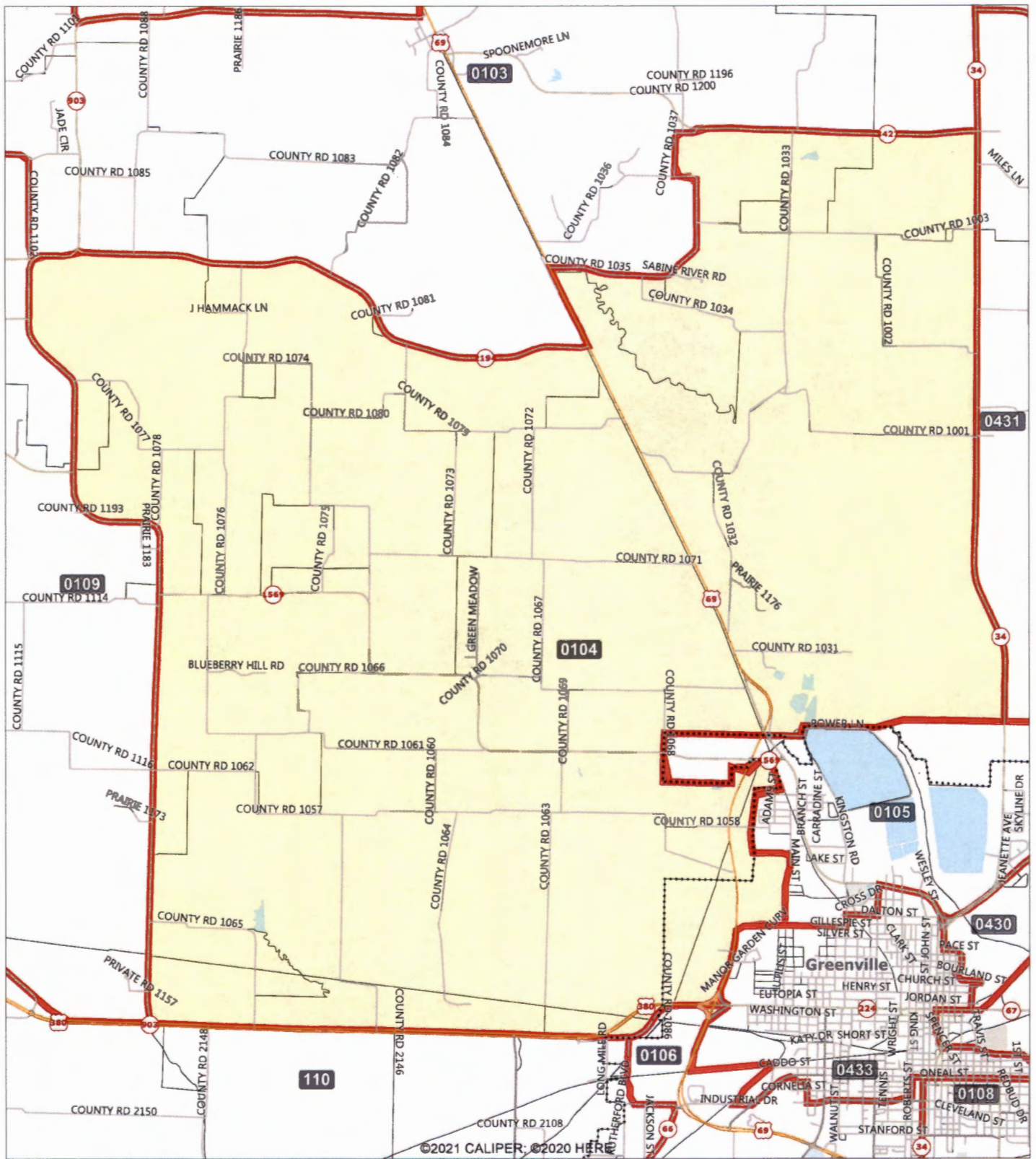


# Hunt County

## Commissioner Precincts

### 0103

Allison, Bass & Magee, LLP  
Data Source: 2020 Census



©2021 CALIPER, ©2020 HERE

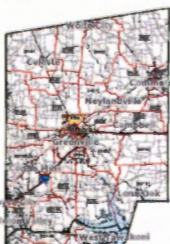
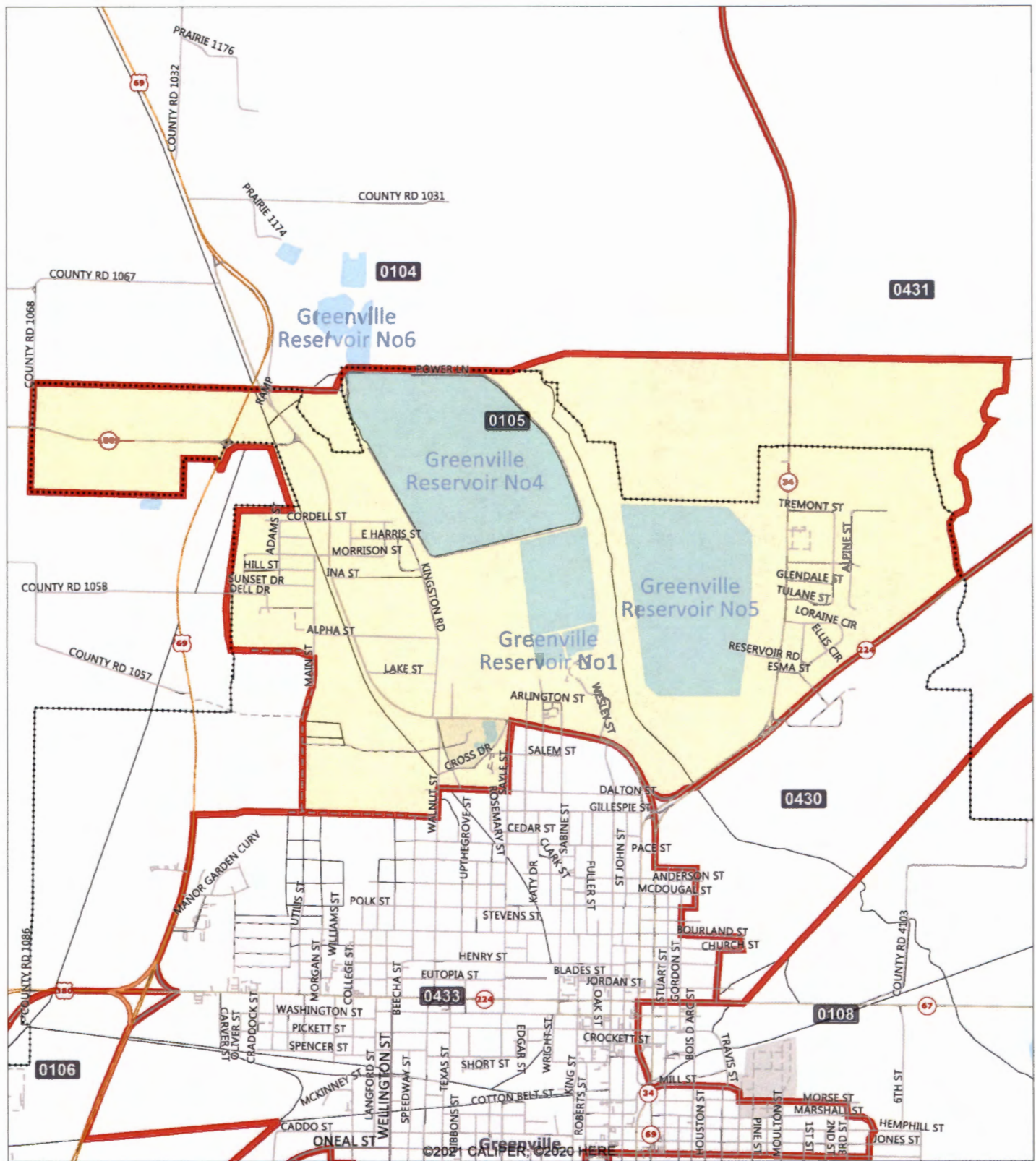
# Hunt County

## Commissioner Precincts

### 0104



Allison, Bass & Magee, LLP  
Data Source: 2020 Census



©2021 GALIPER, ©2020 HERE

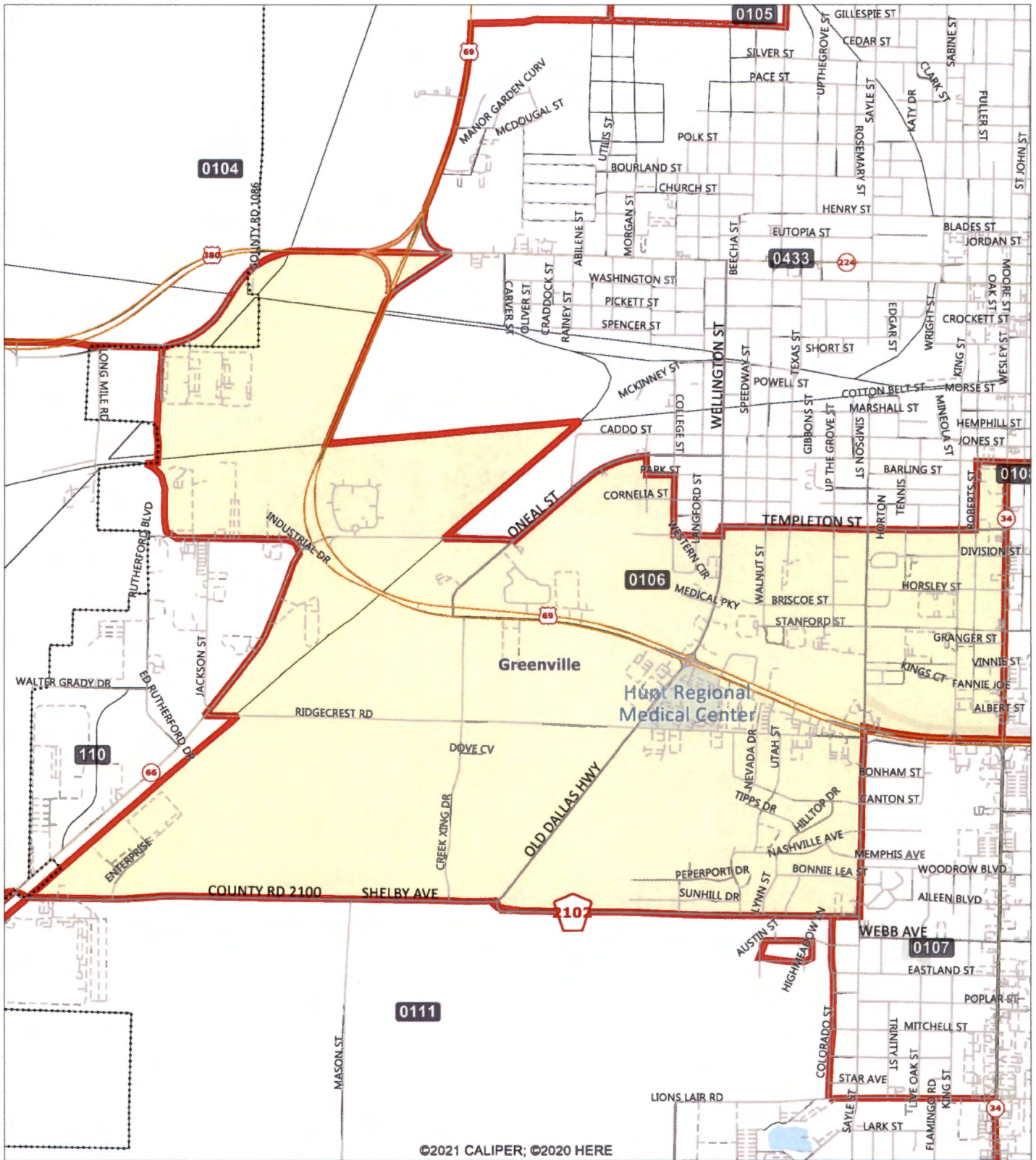
# Hunt County

## Commissioner Precincts

### 0105



Allison, Bass & Magee, LLP  
Data Source: 2020 Census



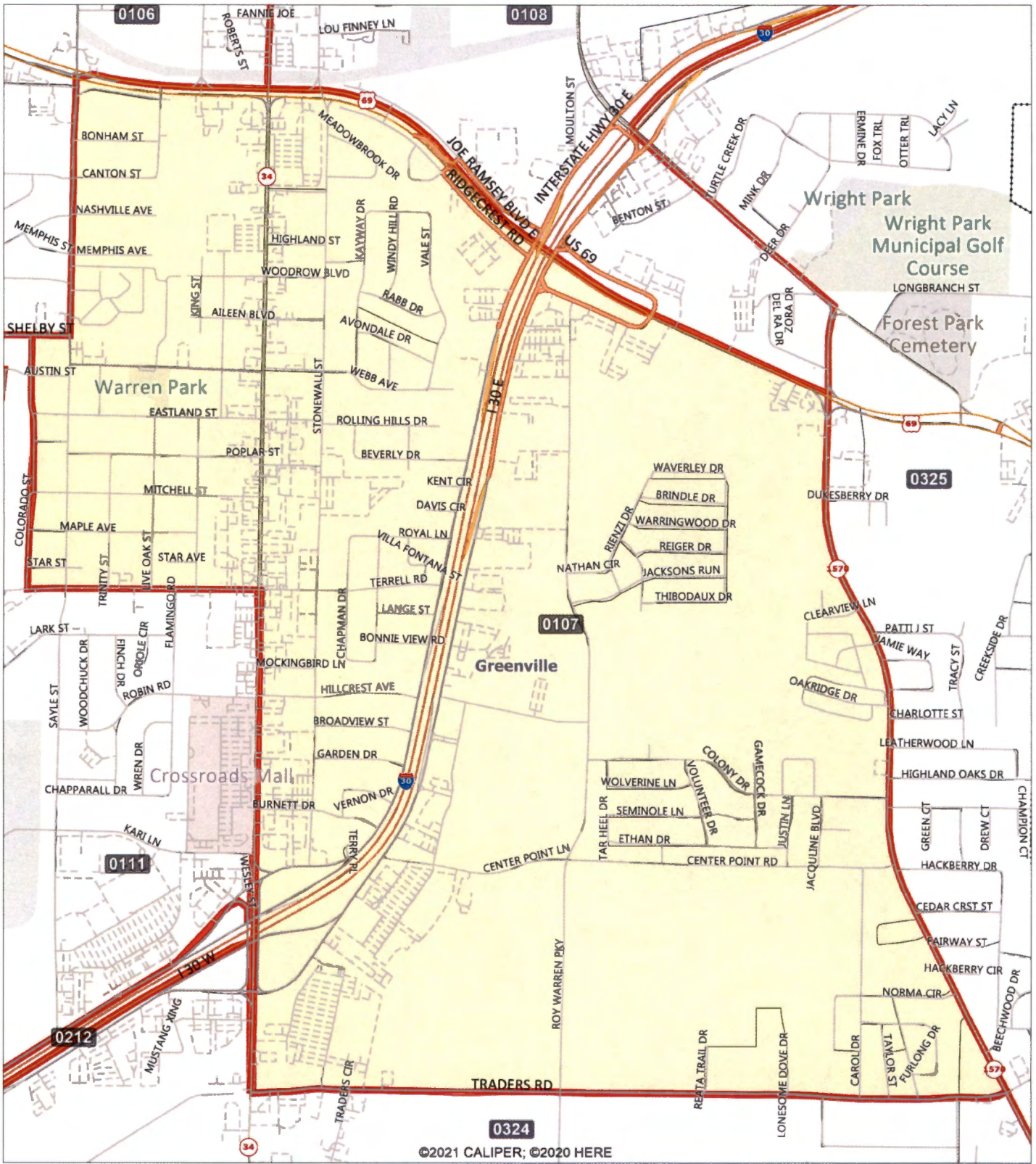
©2021 CALIPER; ©2020 HERE



# Hunt County Commissioner Precincts 0106



Allison, Bass & Magee, LLP  
Data Source: 2020 Census



©2021 CALIPER; ©2020 HERE



©2021 CALIPER; ©2020 HERE

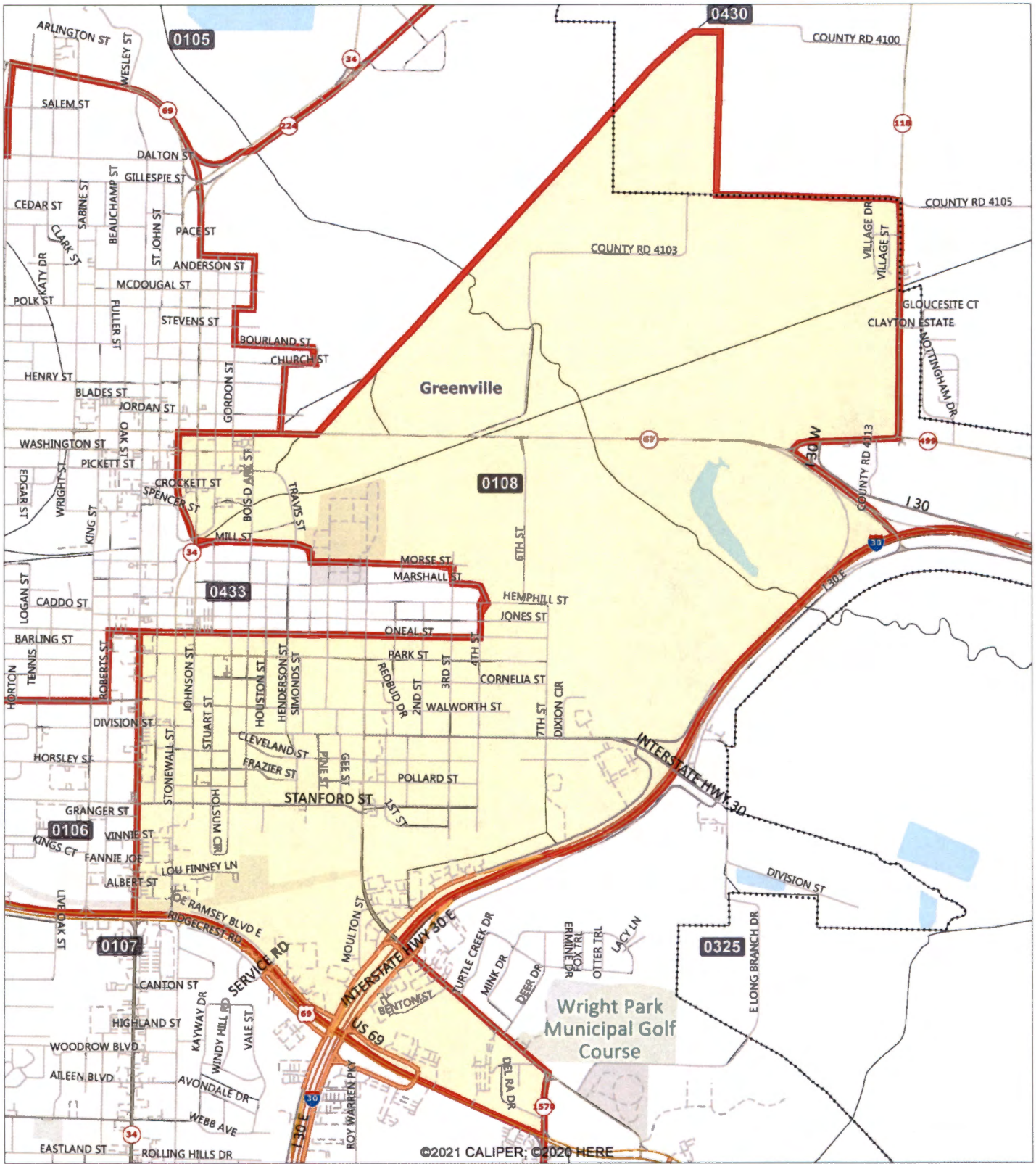
# Hunt County

## Commissioner Precincts

### 0107

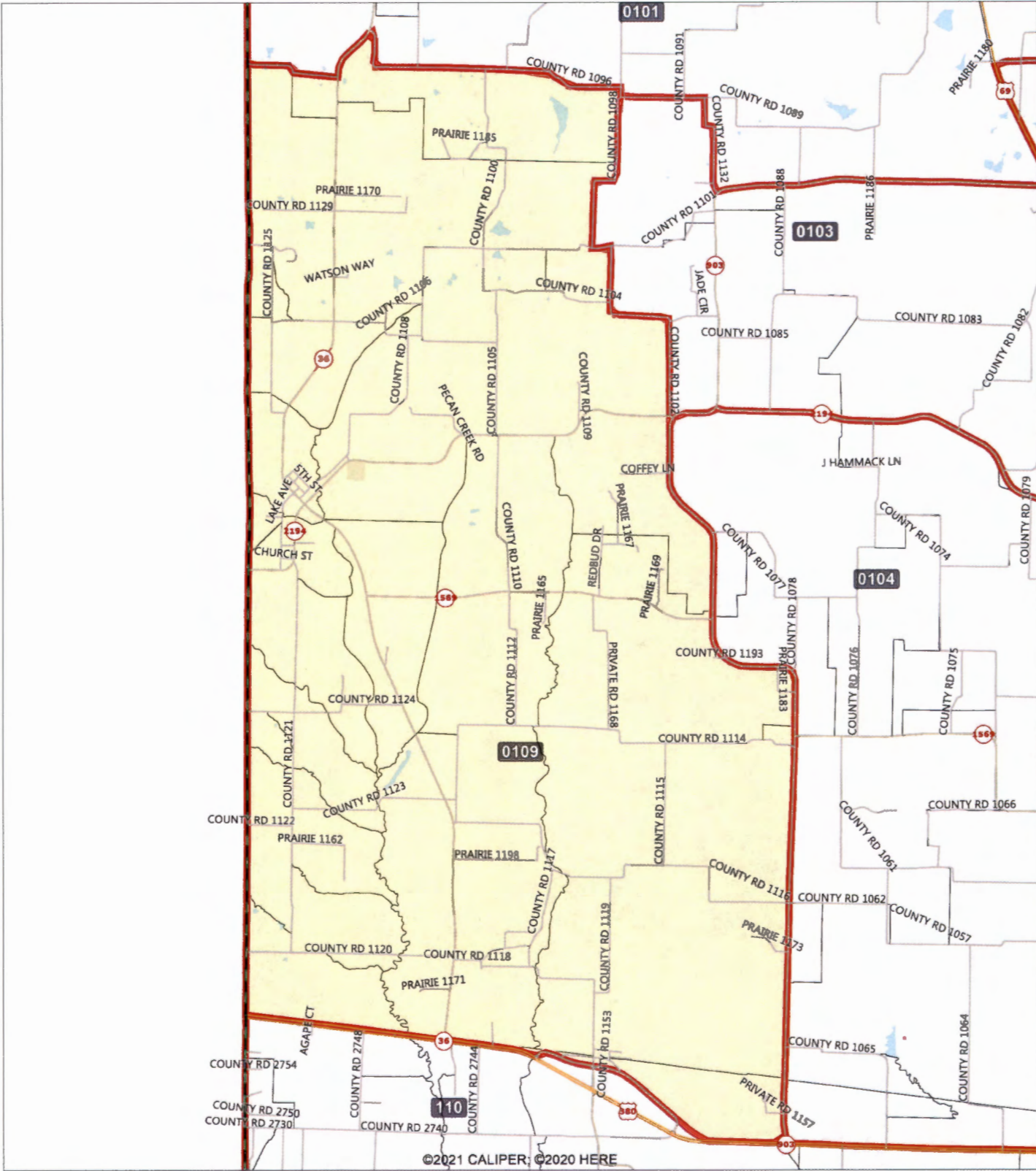


Allison, Bass & Magee, LLP  
Data Source: 2020 Census



**Hunt County**  
**Commissioner Precincts**  
**0108**

Allison, Bass & Magee, LLP  
Data Source: 2020 Census



# Hunt County

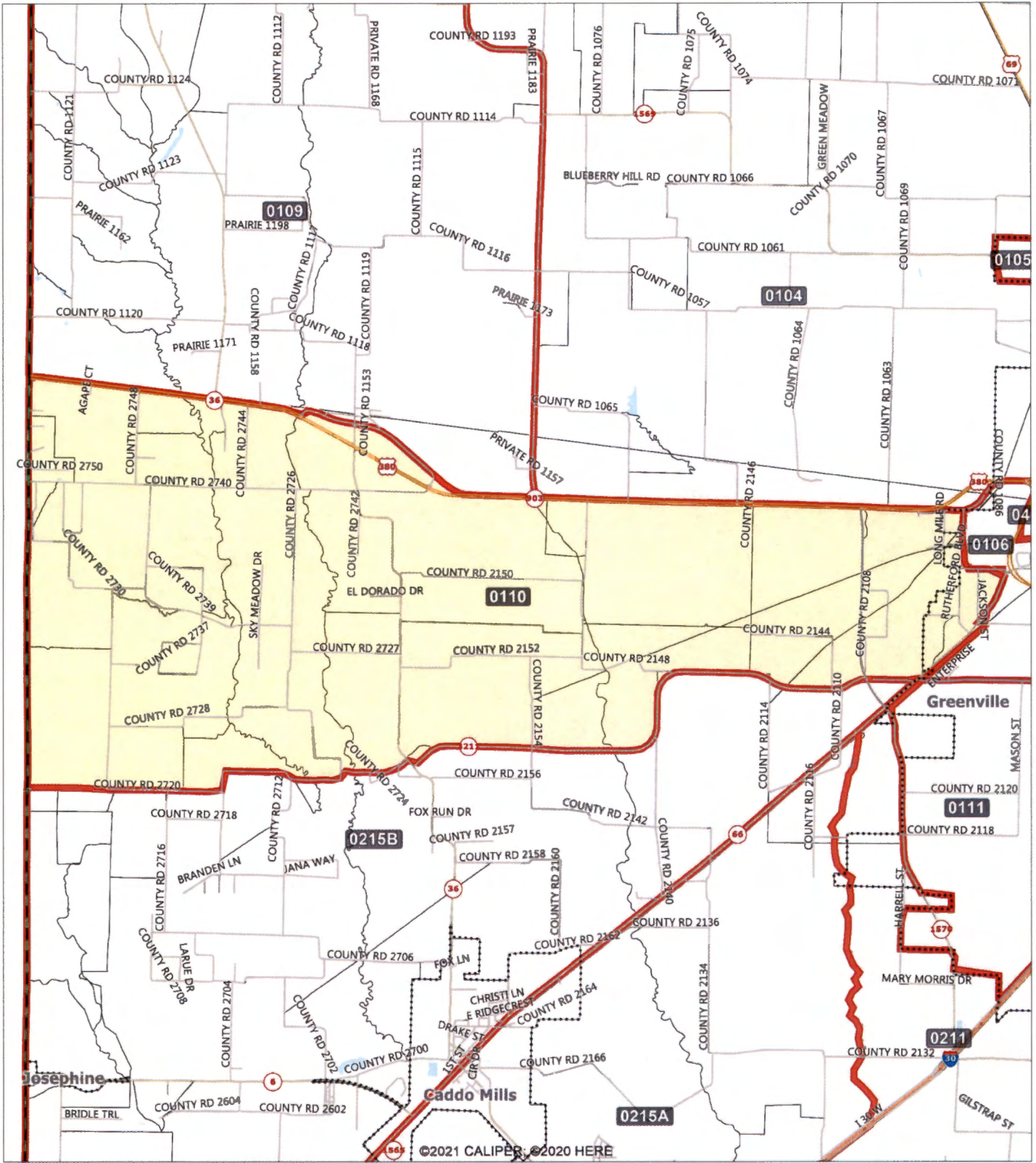
## Commissioner Precincts

### 0109



Allison, Bass & Magee, LLP  
Data Source: 2020 Census



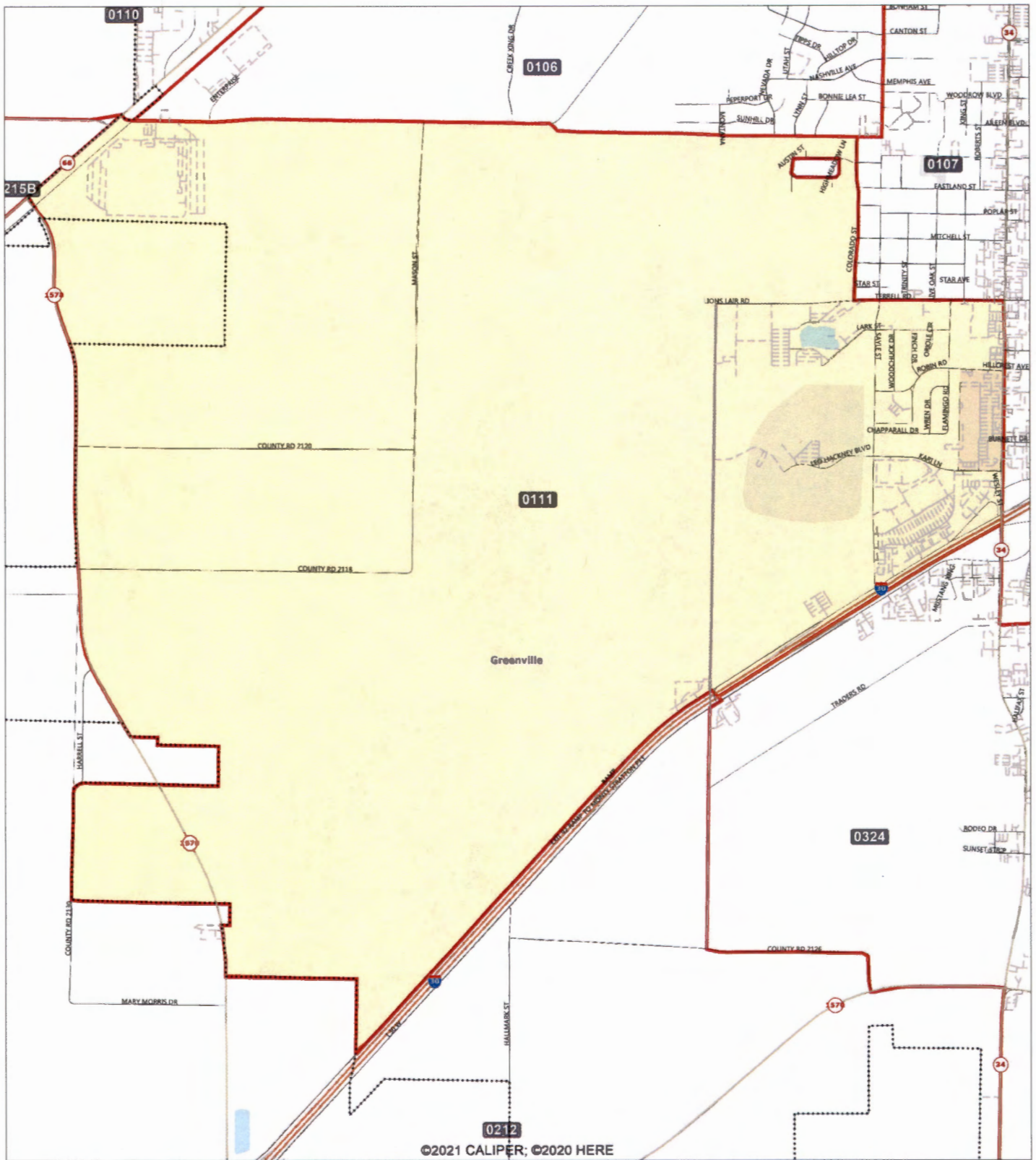


# Hunt County

## Commissioner Precincts

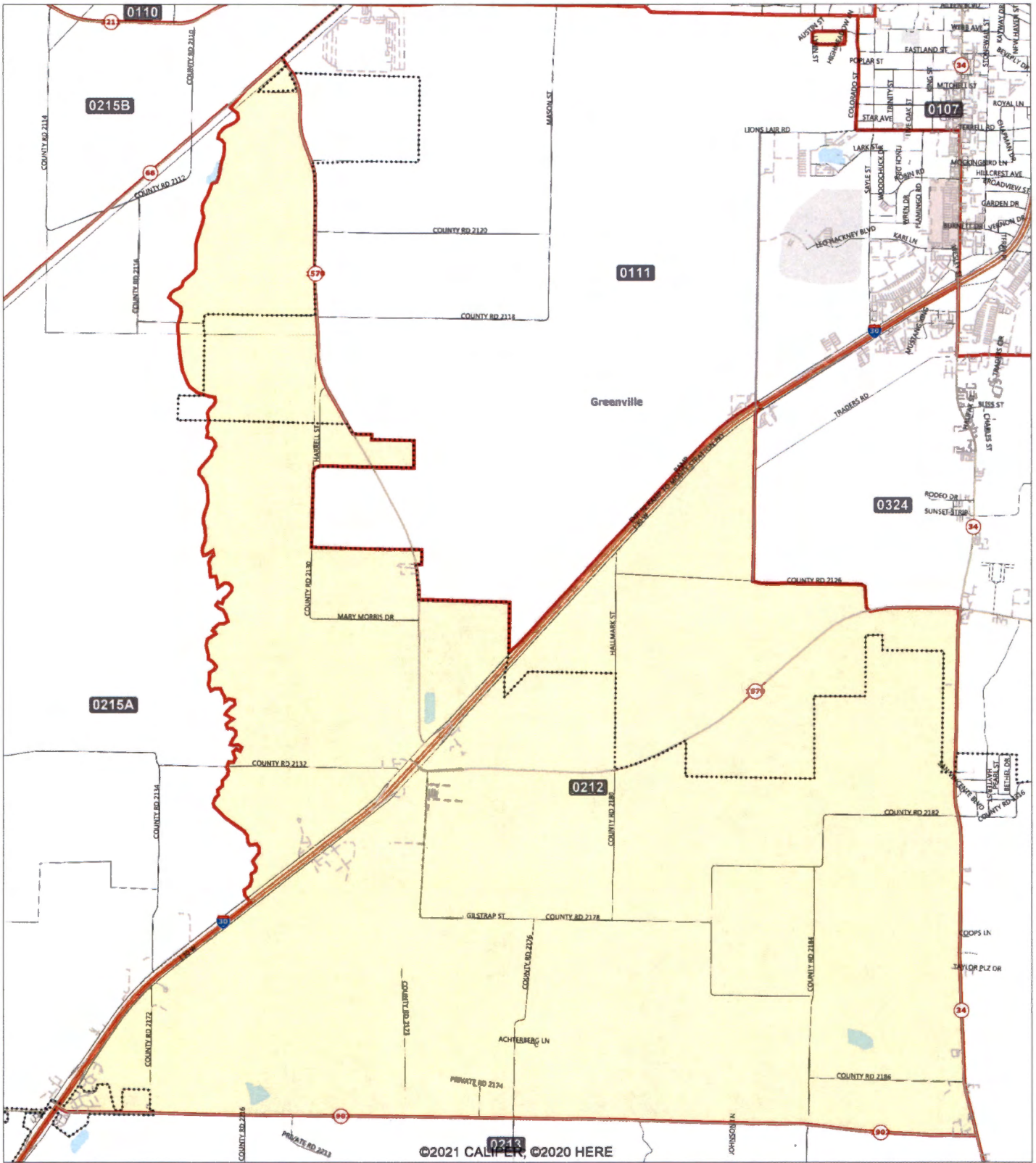
### 0110

Allison, Bass & Magee, LLP  
Data Source: 2020 Census

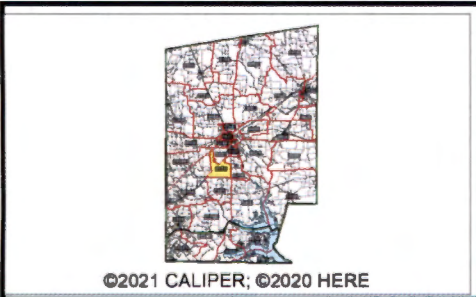


**Hunt County**  
**Commissioner Precincts**  
**0111**

Allison, Bass & Magee, LLP  
 Data Source: 2020 Census



©2021 CALIPER, ©2020 HERE



©2021 CALIPER, ©2020 HERE

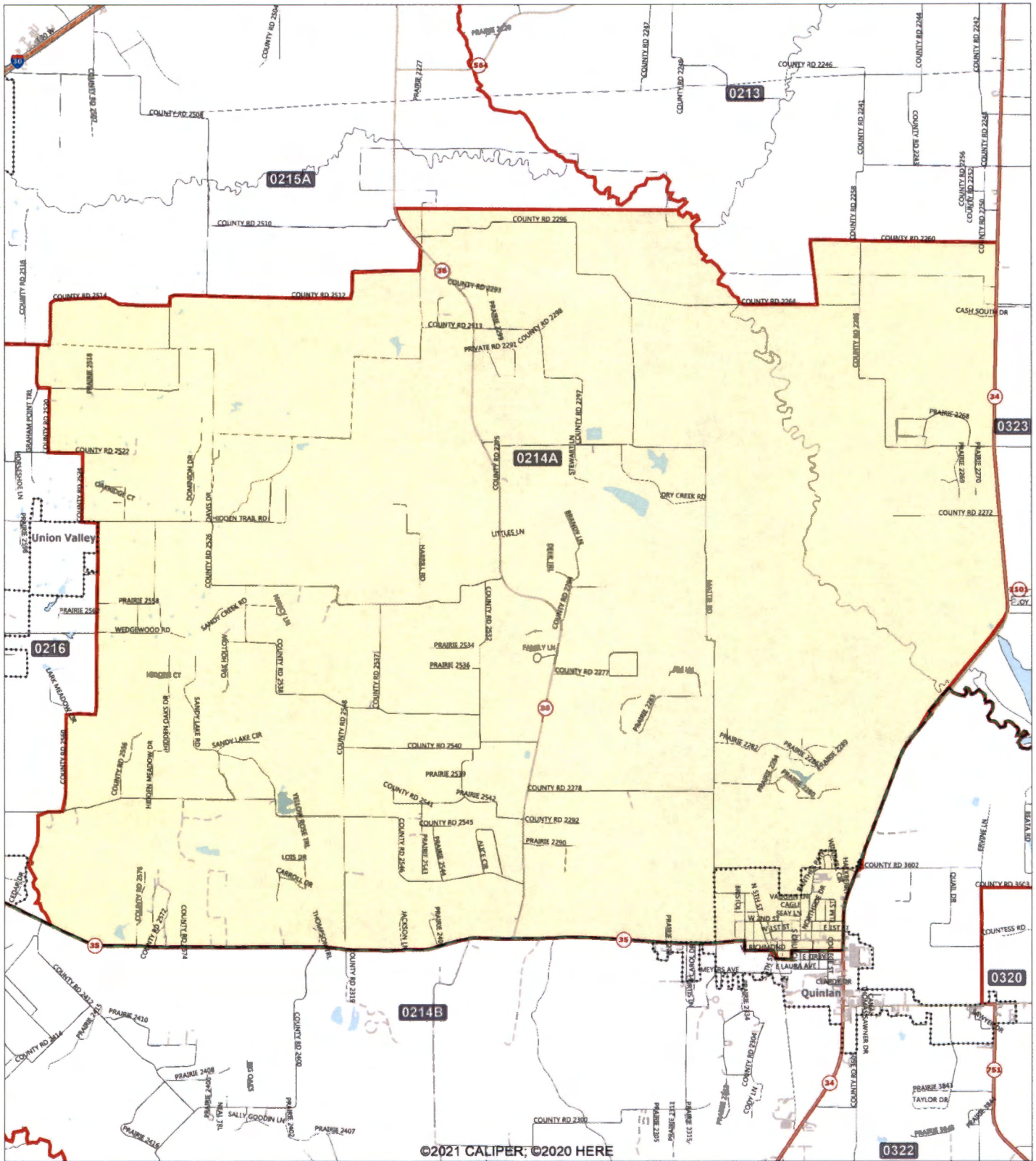
# Hunt County

## Commissioner Precincts

### 0212



Allison, Bass & Magee, LLP  
Data Source: 2020 Census



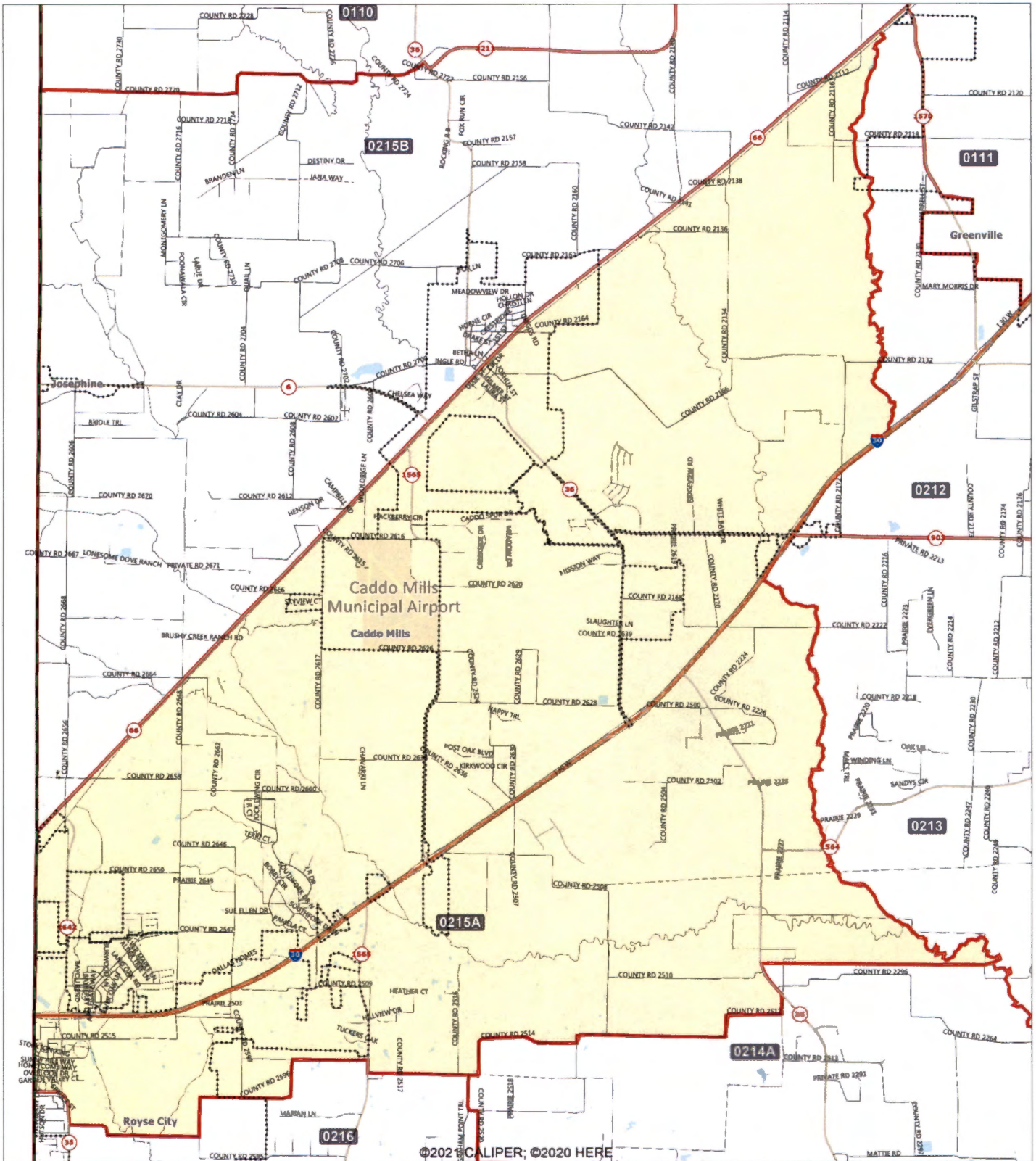
# Hunt County

## Commissioner Precincts

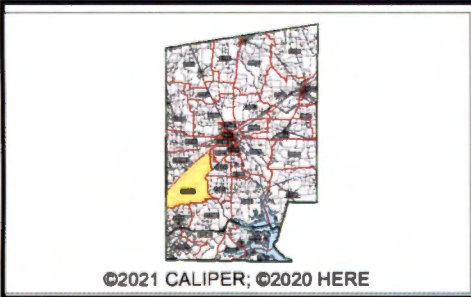
### 0214A



Allison, Bass & Magee, LLP  
Data Source: 2020 Census



©2021 CALIPER; ©2020 HERE



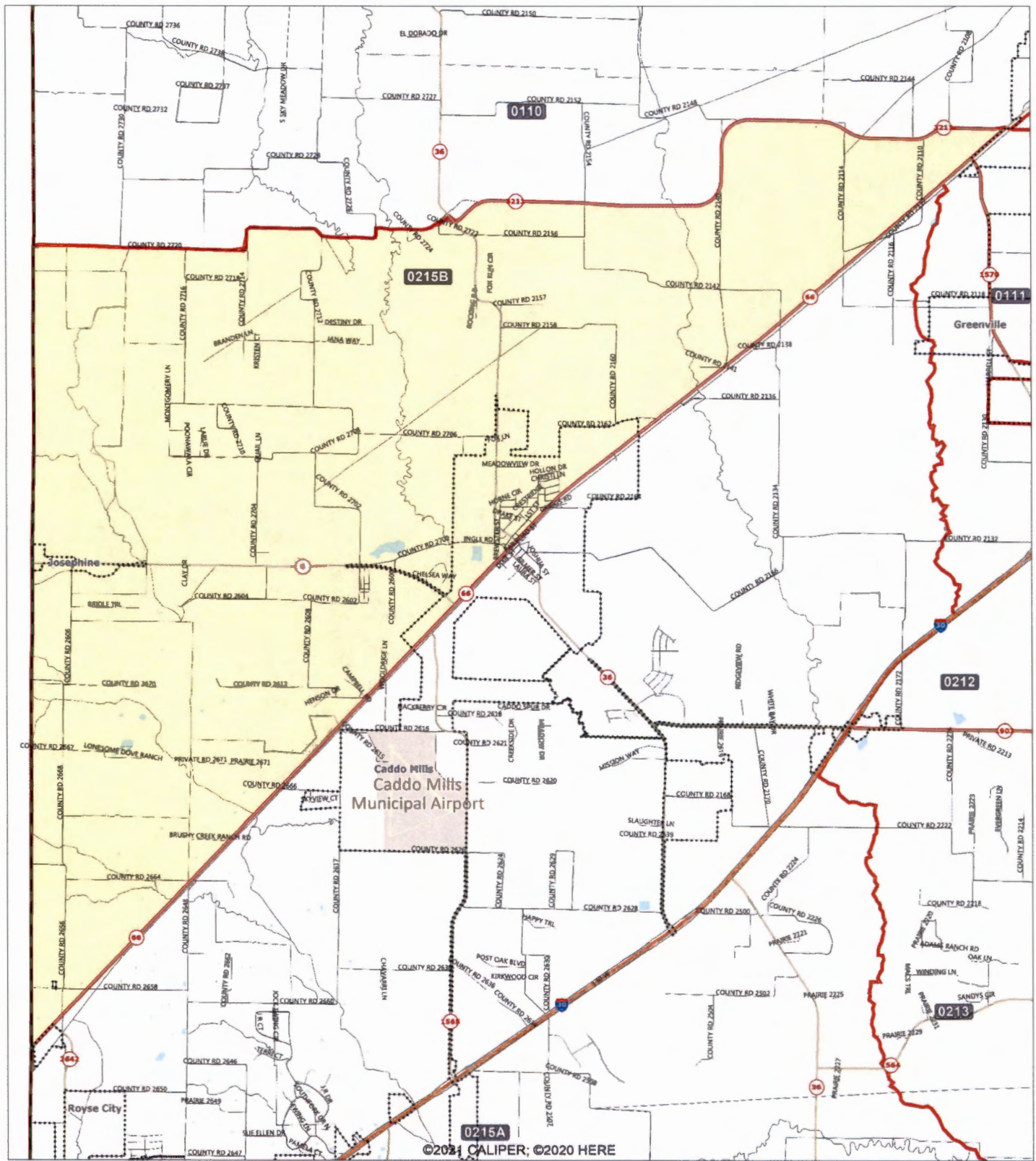
# Hunt County

## Commissioner Precincts

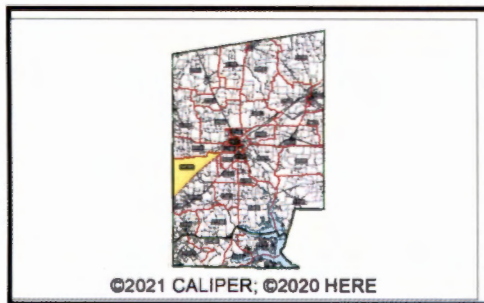
### 0215A



Allison, Bass & Magee, LLP  
Data Source: 2020 Census



©2021 CALIPER; ©2020 HERE



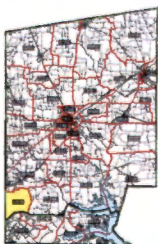
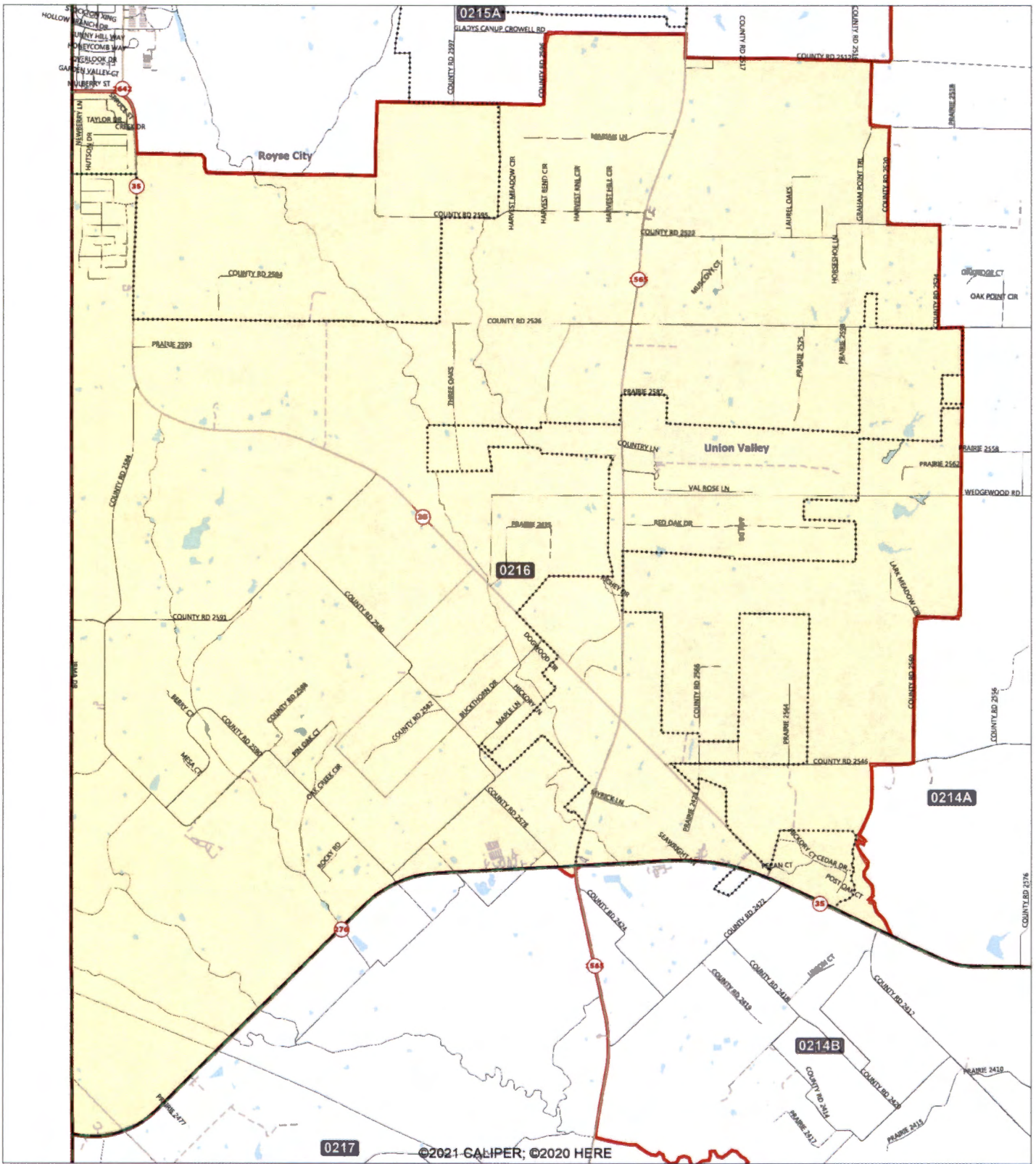
# Hunt County

## Commissioner Precincts

### 0215B



Allison, Bass & Magee, LLP  
Data Source: 2020 Census



©2021 CALIPER; ©2020 HERE

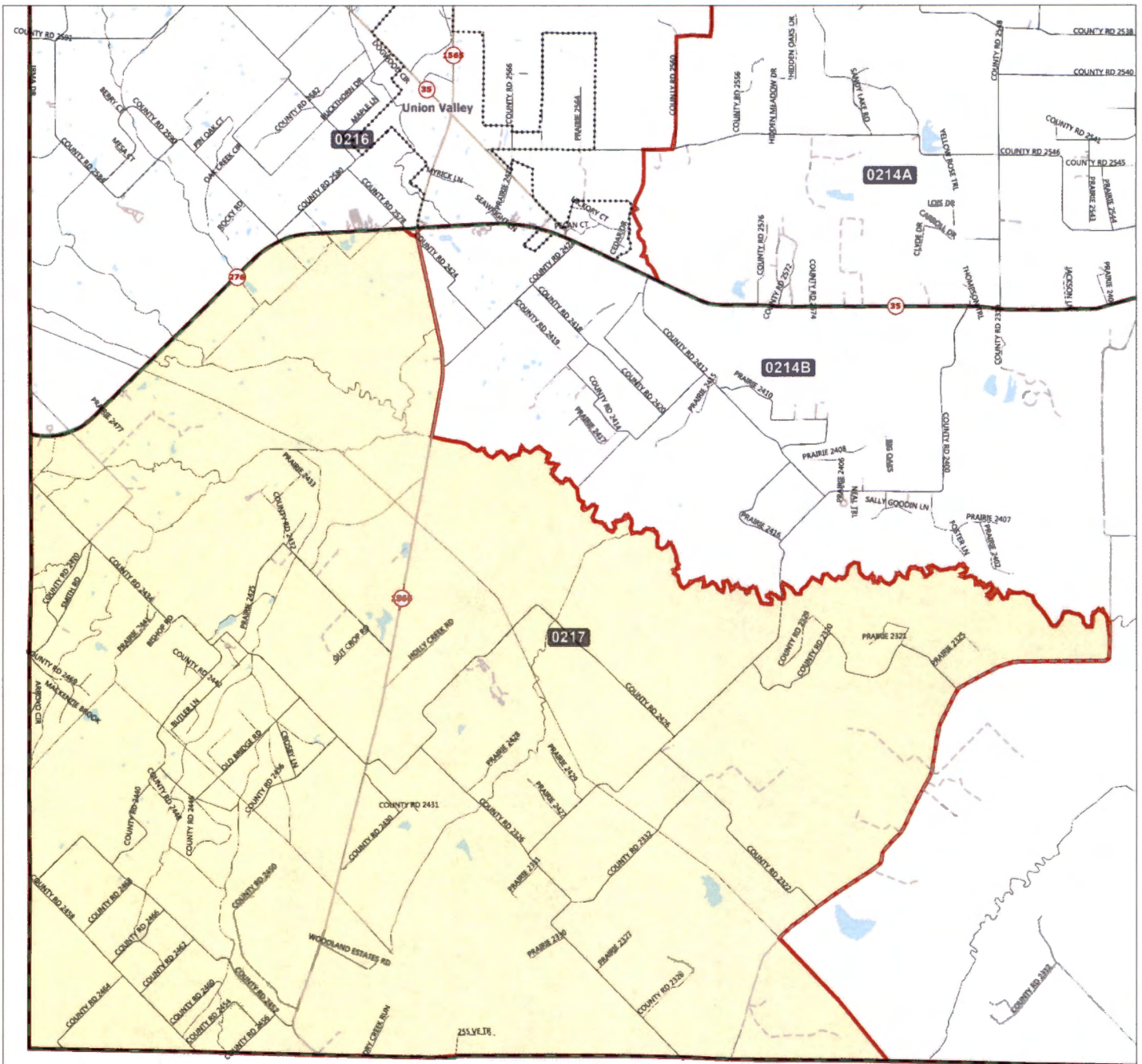
# Hunt County

## Commissioner Precincts

### 0216



Allison, Bass & Magee, LLP  
Data Source: 2020 Census



©2021 CALIPER; ©2020 HERE



# Hunt County

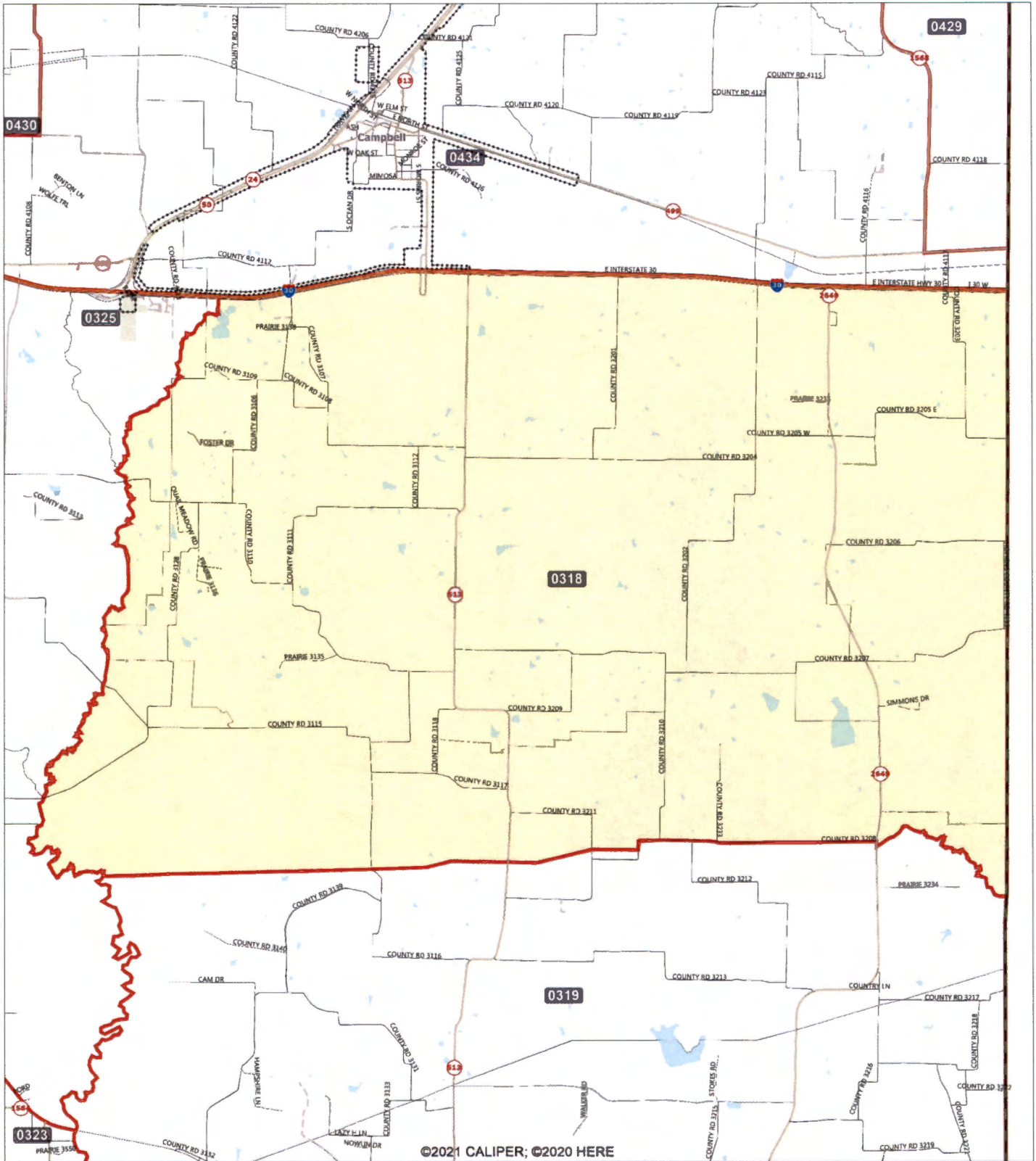
## Commissioner Precincts

### 0217



Allison, Bass & Magee, LLP  
Data Source: 2020 Census



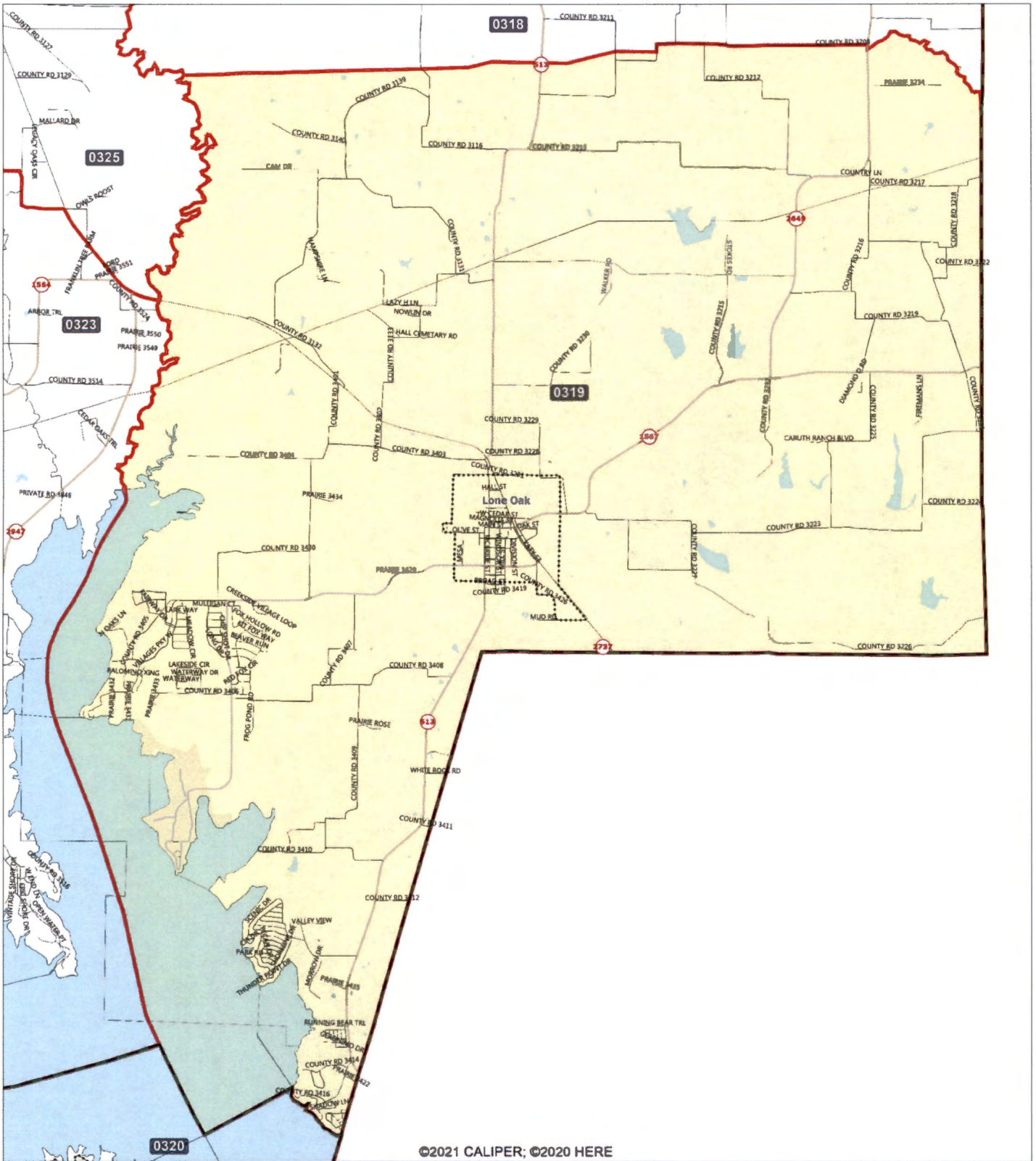


# Hunt County

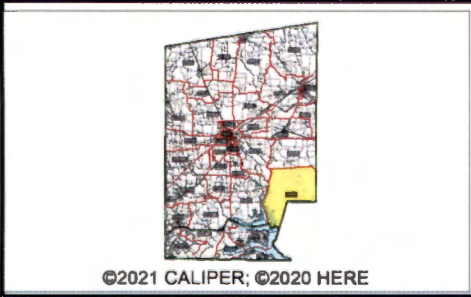
## Commissioner Precincts

### 0318

Allison, Bass & Magee, LLP  
Data Source: 2020 Census



©2021 CALIPER; ©2020 HERE



©2021 CALIPER; ©2020 HERE

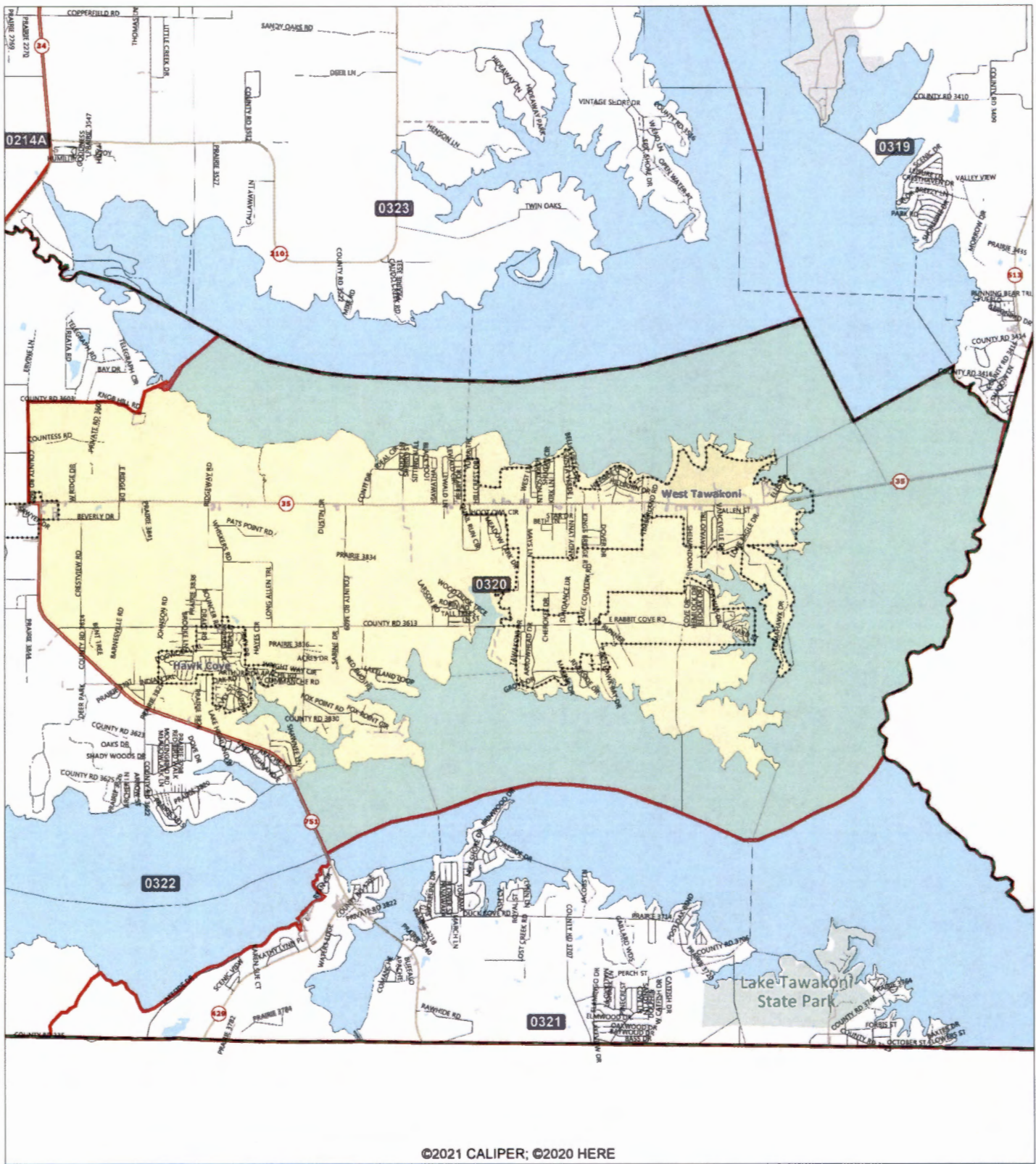
# Hunt County

## Commissioner Precincts

### 0319



Allison, Bass & Magee, LLP  
Data Source: 2020 Census

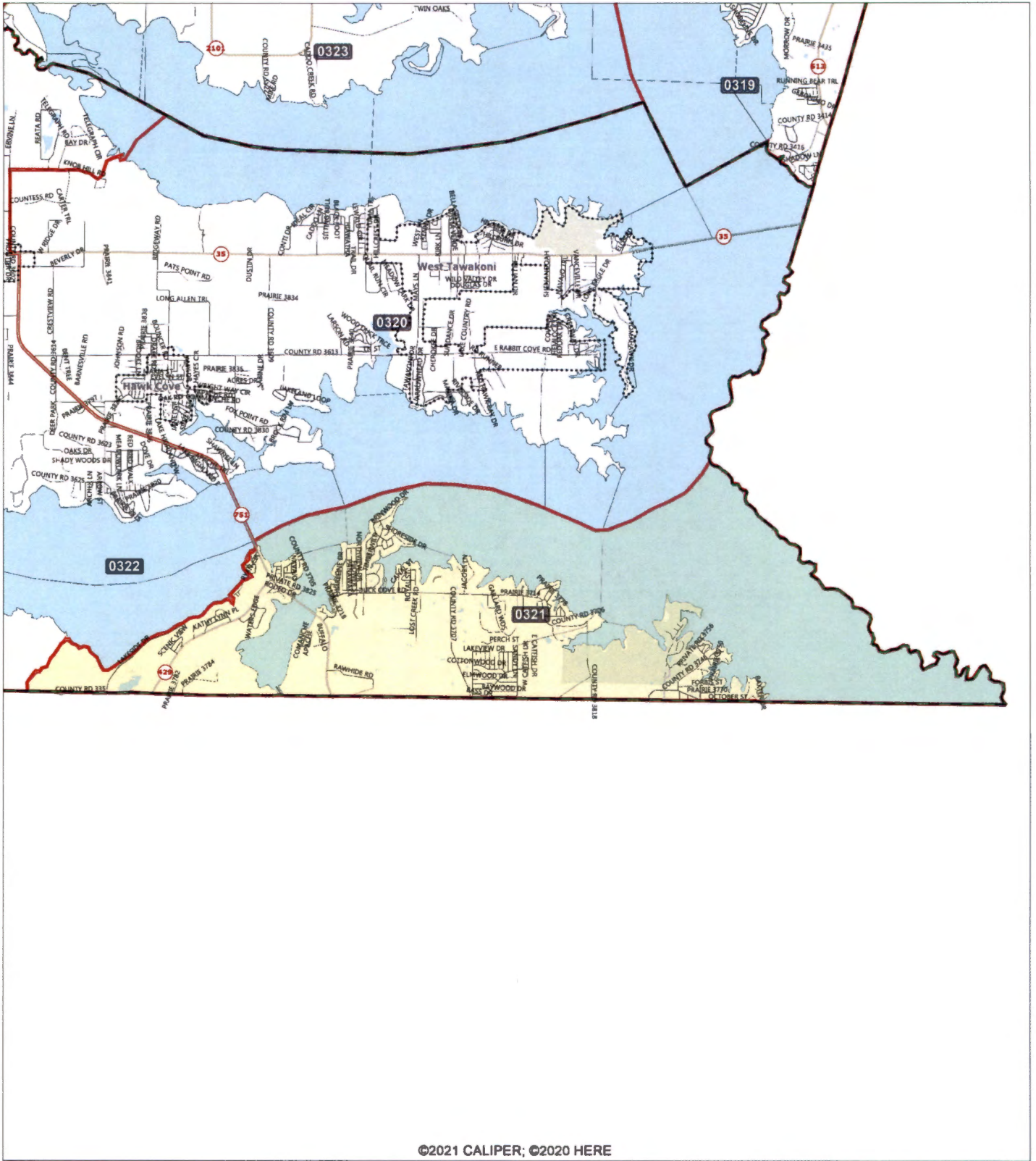


# Hunt County

## Commissioner Precincts

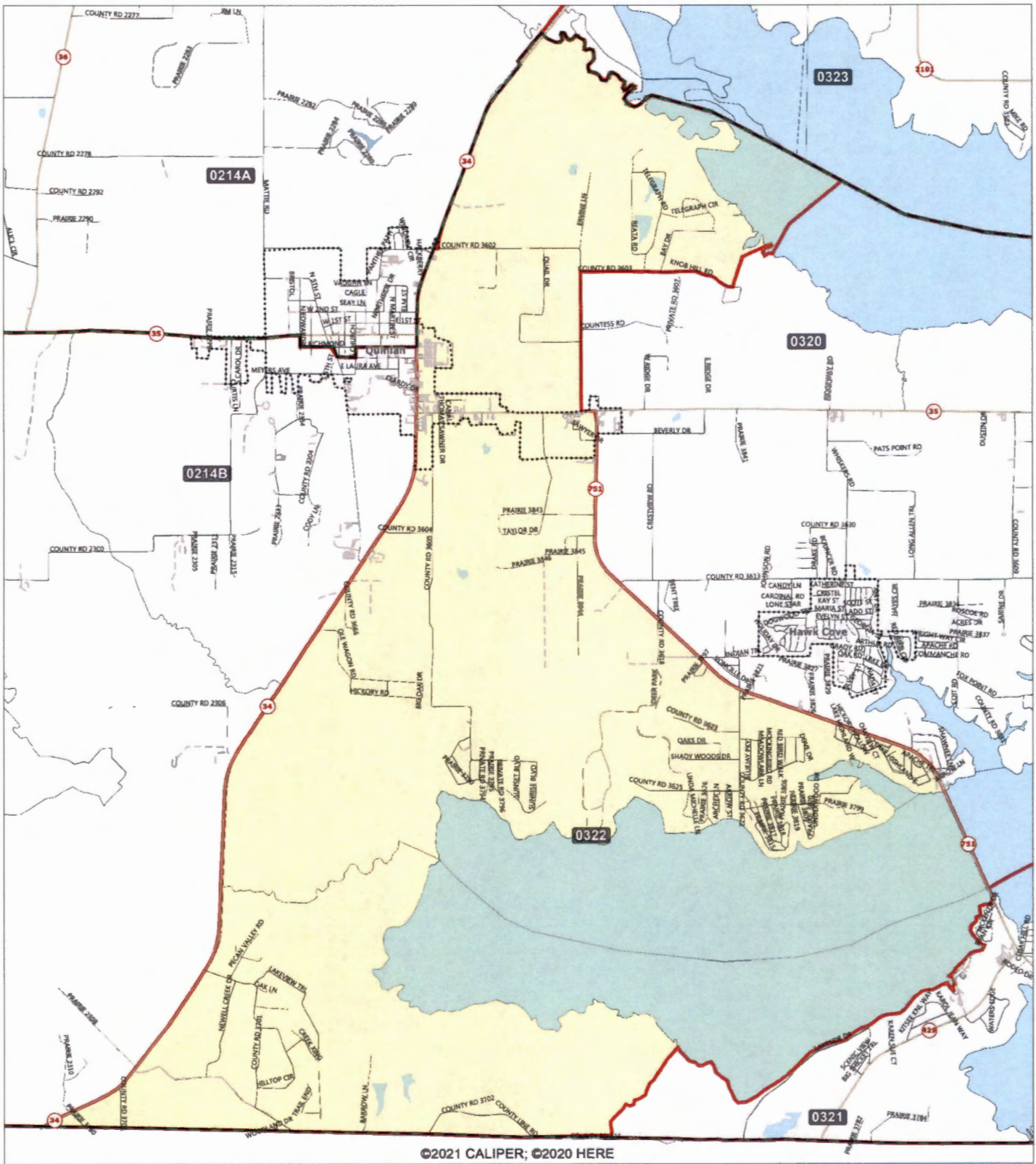
### 0320

Allison, Bass & Magee, LLP  
Data Source: 2020 Census



Hunt County  
 Commissioner Precincts  
 0321

Allison, Bass & Magee, LLP  
 Data Source: 2020 Census



©2021 CALIPER; ©2020 HERE



©2021 CALIPER; ©2020 HERE

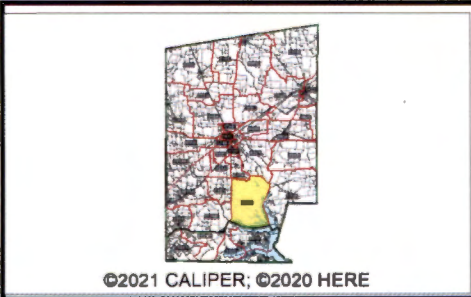
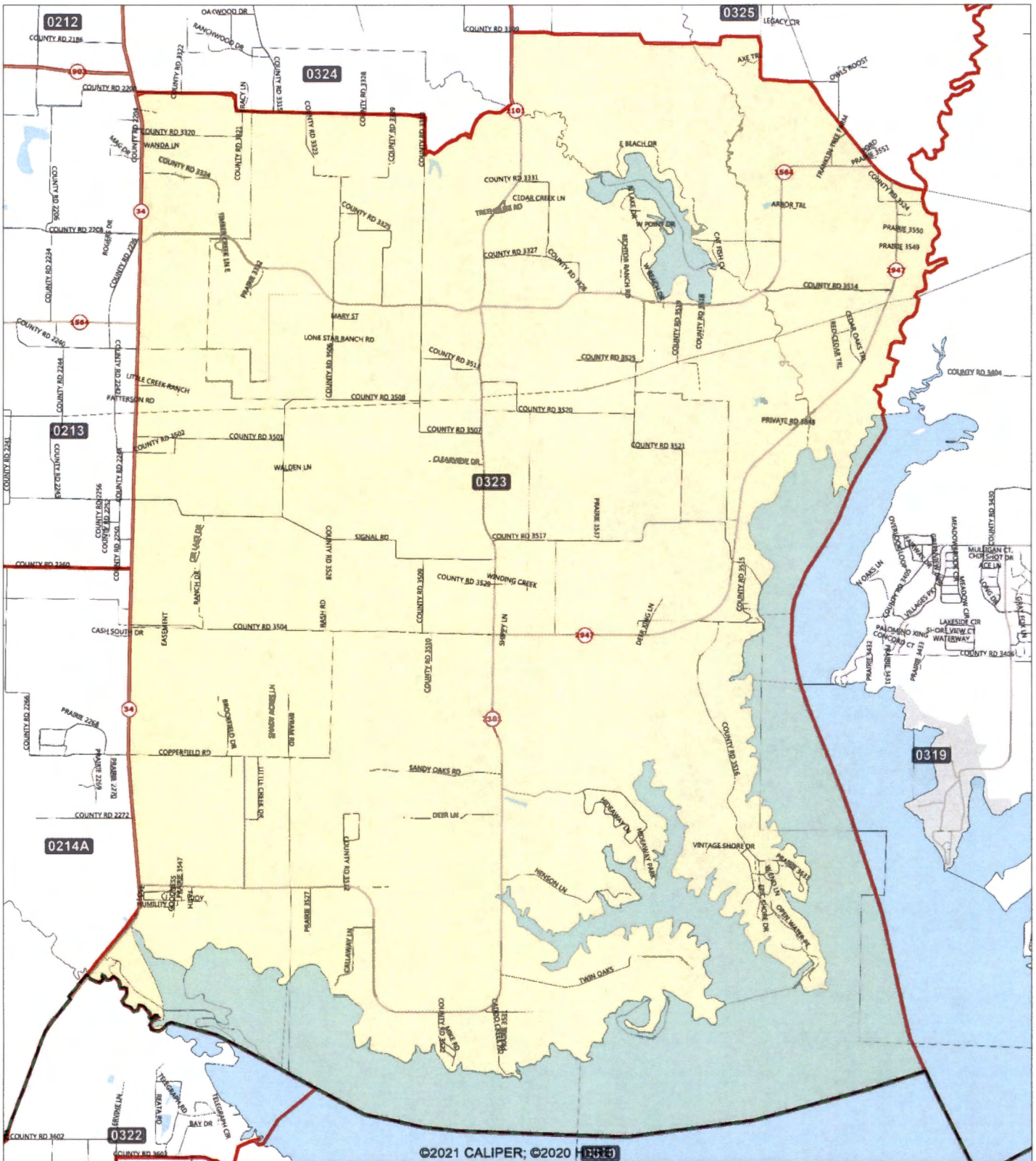
# Hunt County

## Commissioner Precincts

### 0322



Allison, Bass & Magee, LLP  
Data Source: 2020 Census

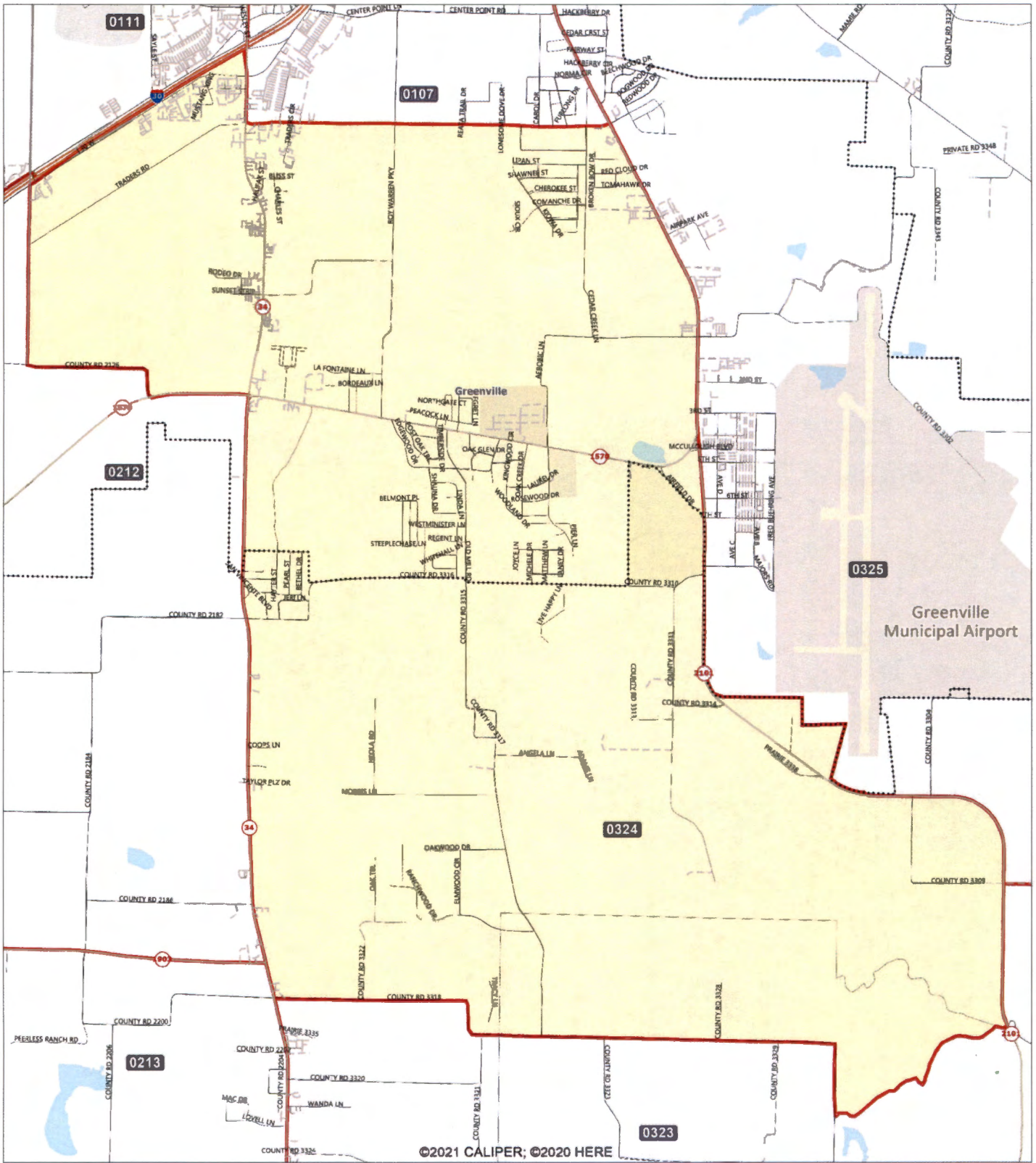


# Hunt County

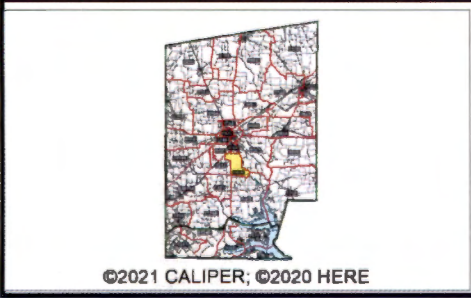
## Commissioner Precincts

### 0323

Allison, Bass & Magee, LLP  
 Data Source: 2020 Census



©2021 CALIPER; ©2020 HERE



©2021 CALIPER; ©2020 HERE

# Hunt County

## Commissioner Precincts

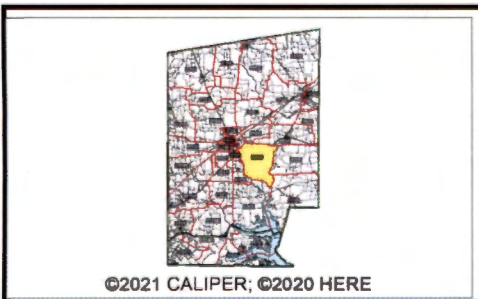
### 0324



Allison, Bass & Magee, LLP  
Data Source: 2020 Census



©2021 CALIPER; ©2020 HERE



©2021 CALIPER; ©2020 HERE

# Hunt County

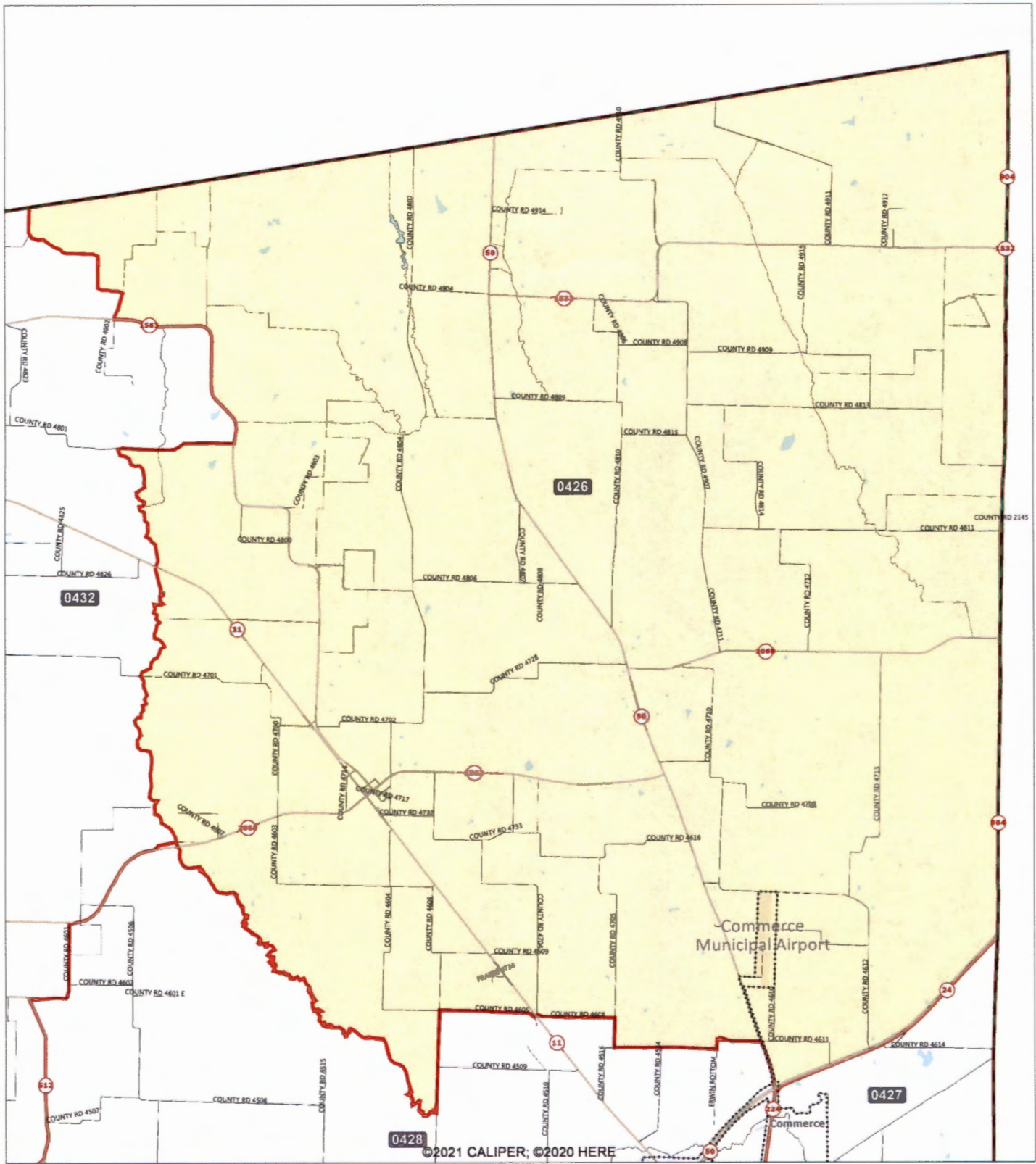
## Commissioner Precincts

### 0325



Allison, Bass & Magee, LLP  
Data Source: 2020 Census



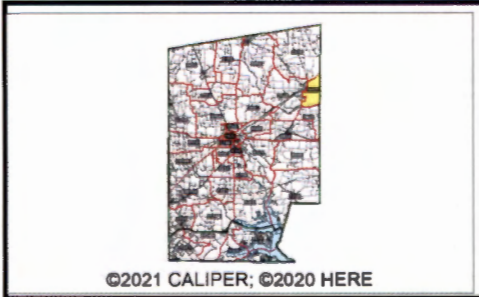
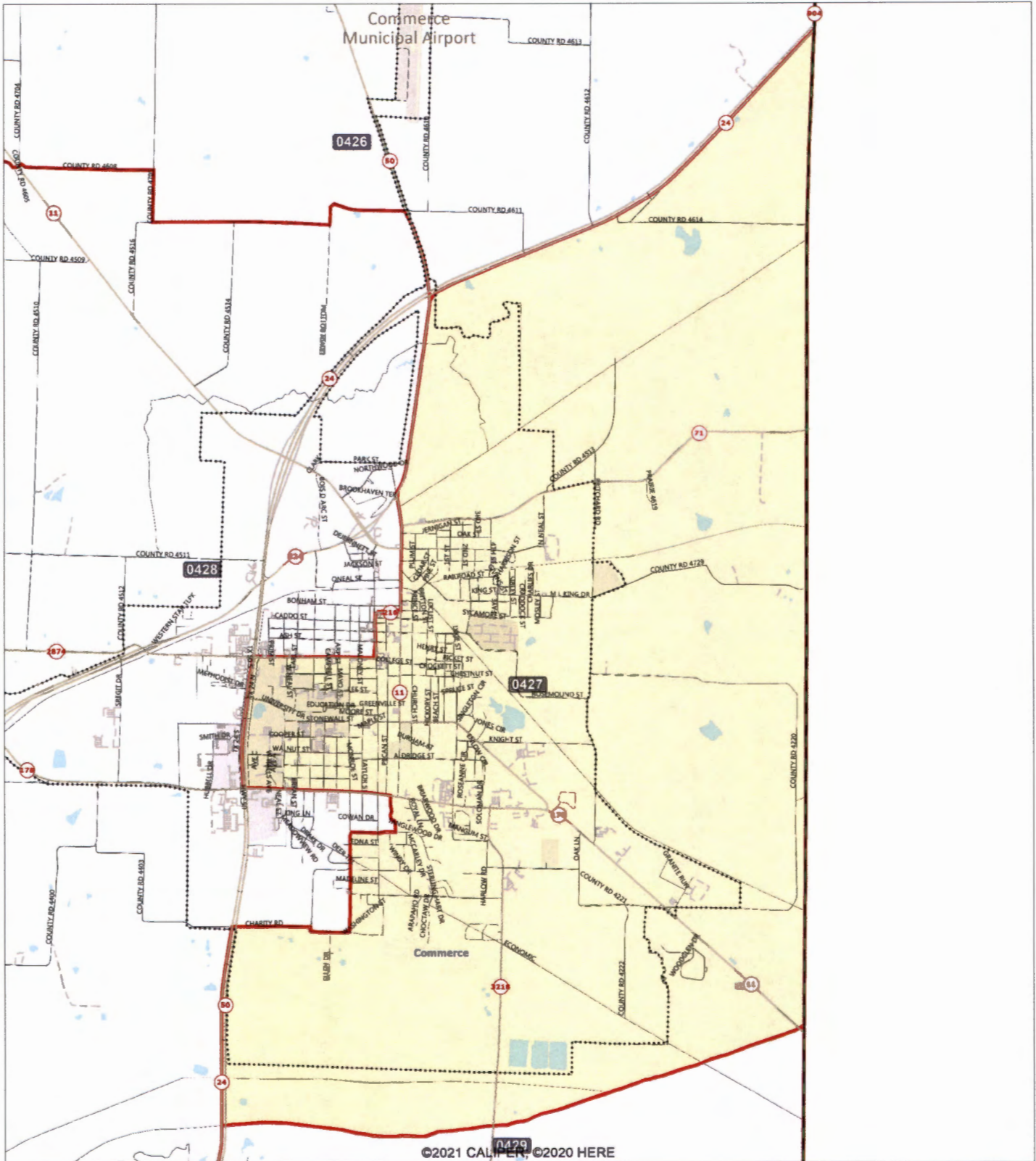


# Hunt County

## Commissioner Precincts

### 0426

Allison, Bass & Magee, LLP  
Data Source: 2020 Census

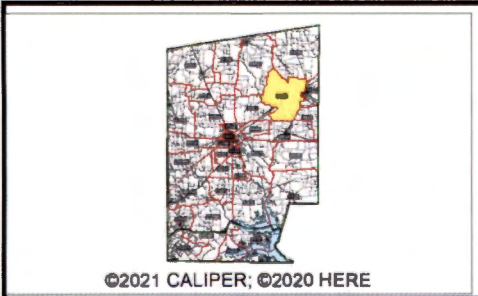
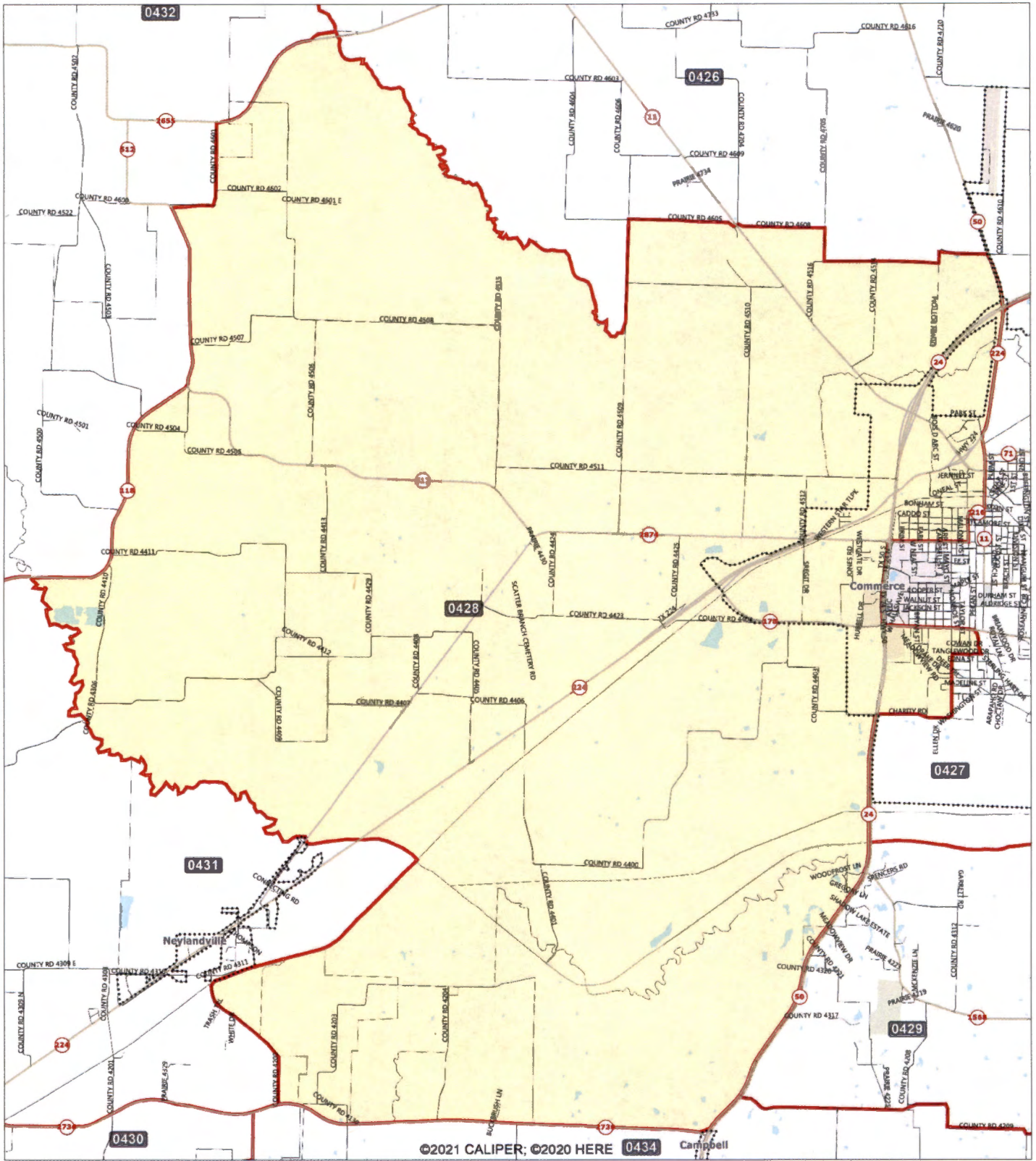


# Hunt County

## Commissioner Precincts

### 0427

Allison, Bass & Magee, LLP  
Data Source: 2020 Census

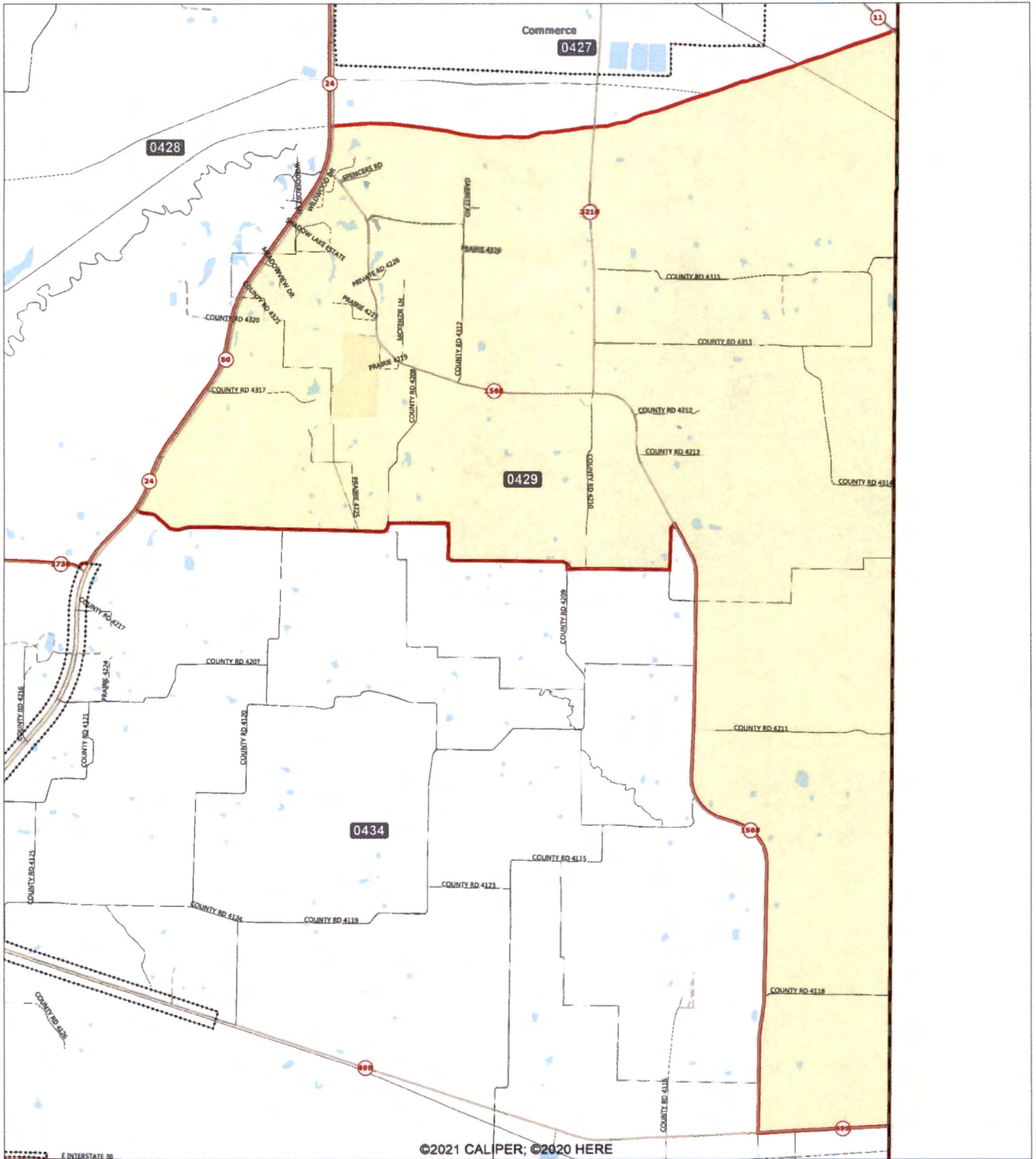


# Hunt County

## Commissioner Precincts

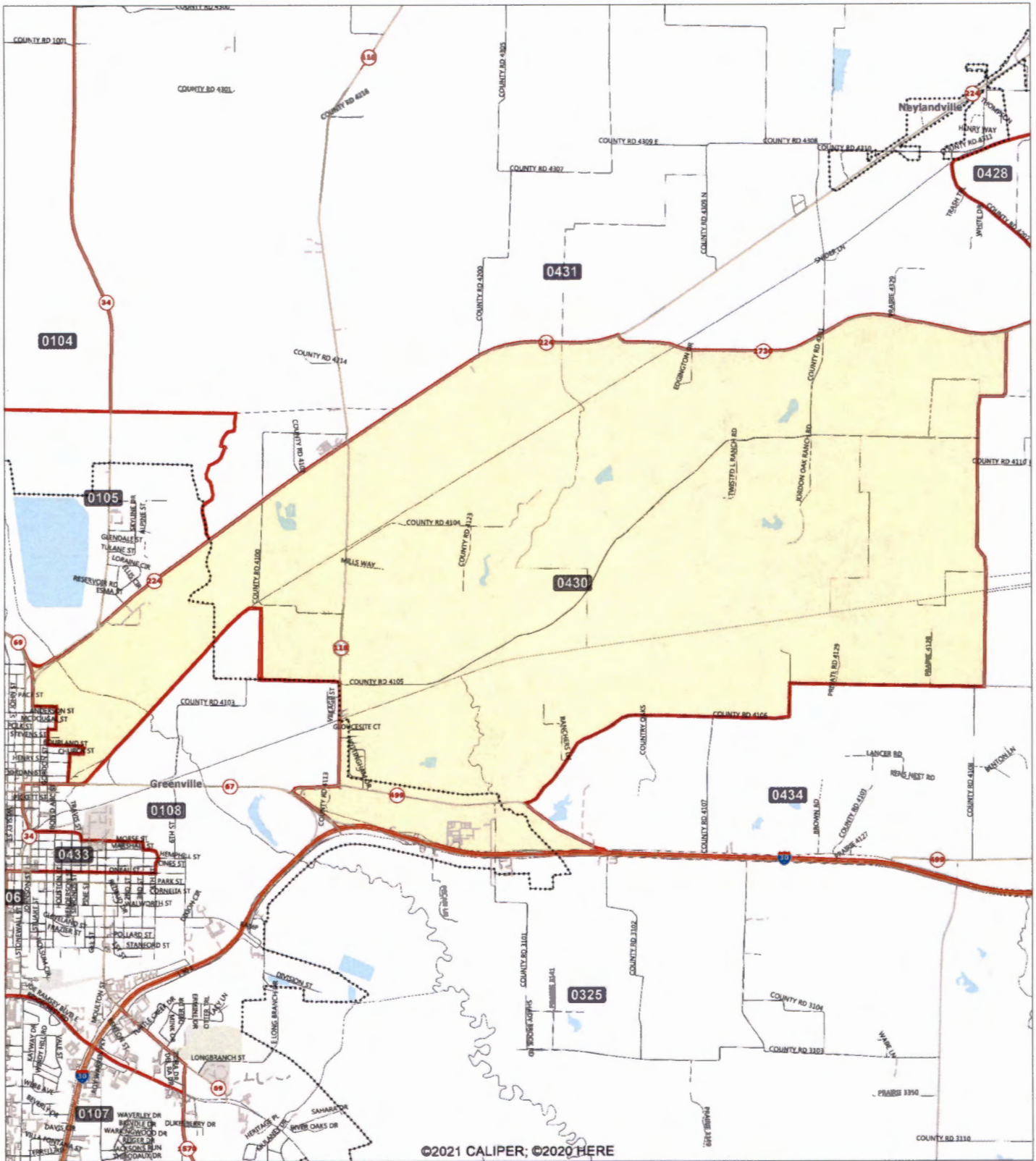
### 0428

Allison, Bass & Magee, LLP  
 Data Source: 2020 Census



**Hunt County**  
**Commissioner Precincts**  
**0429**

Allison, Bass & Magee, LLP  
 Data Source: 2020 Census

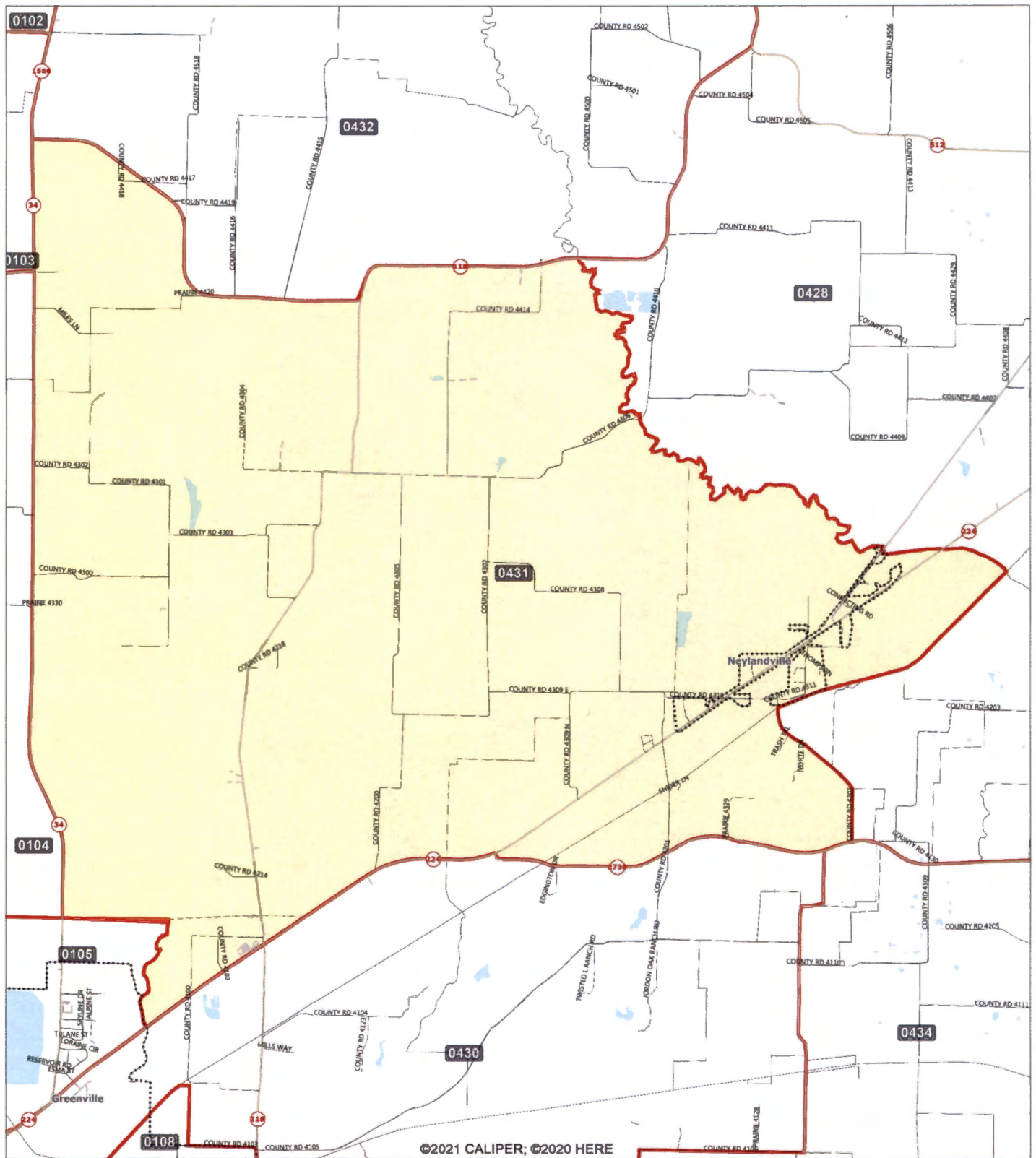


# Hunt County

## Commissioner Precincts

### 0430

Allison, Bass & Magee, LLP  
Data Source: 2020 Census



©2021 CALIPER; ©2020 HERE



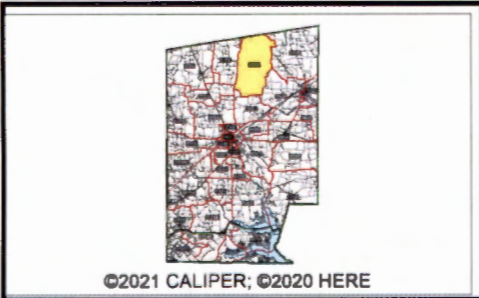
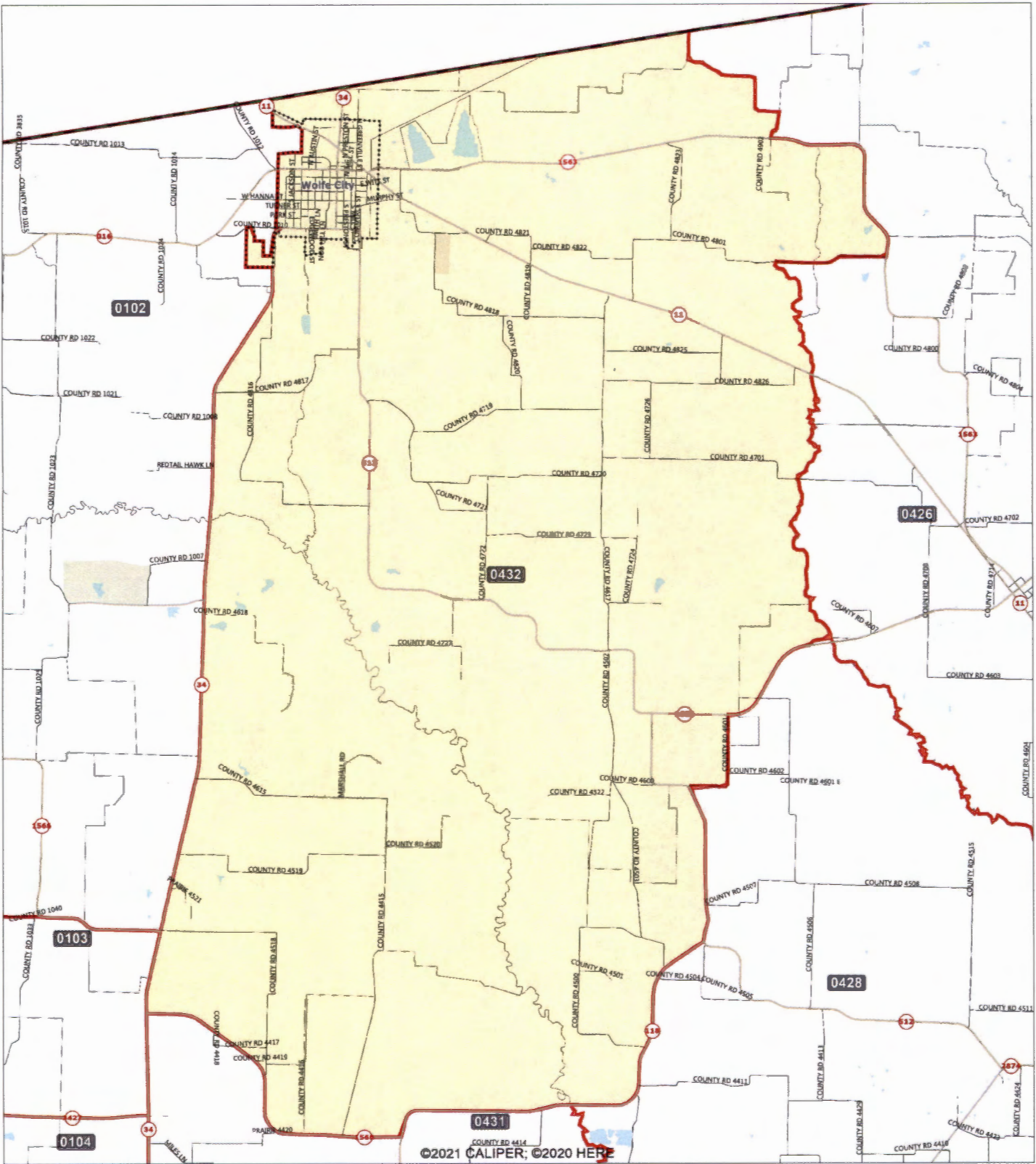
# Hunt County

## Commissioner Precincts

### 0431



Allison, Bass & Magee, LLP  
Data Source: 2020 Census

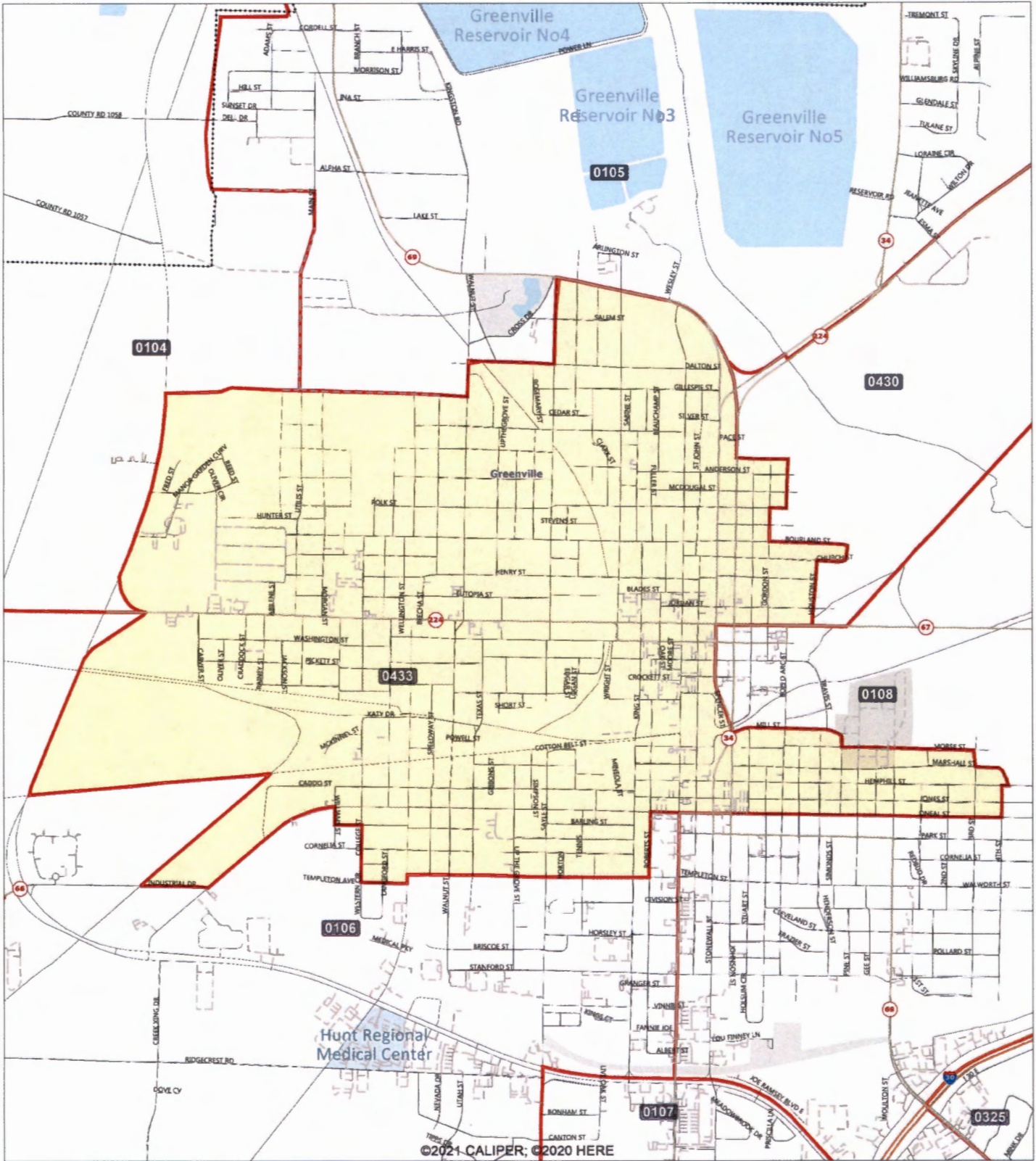


# Hunt County

## Commissioner Precincts

### 0432

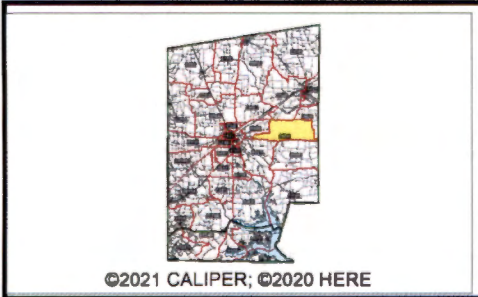
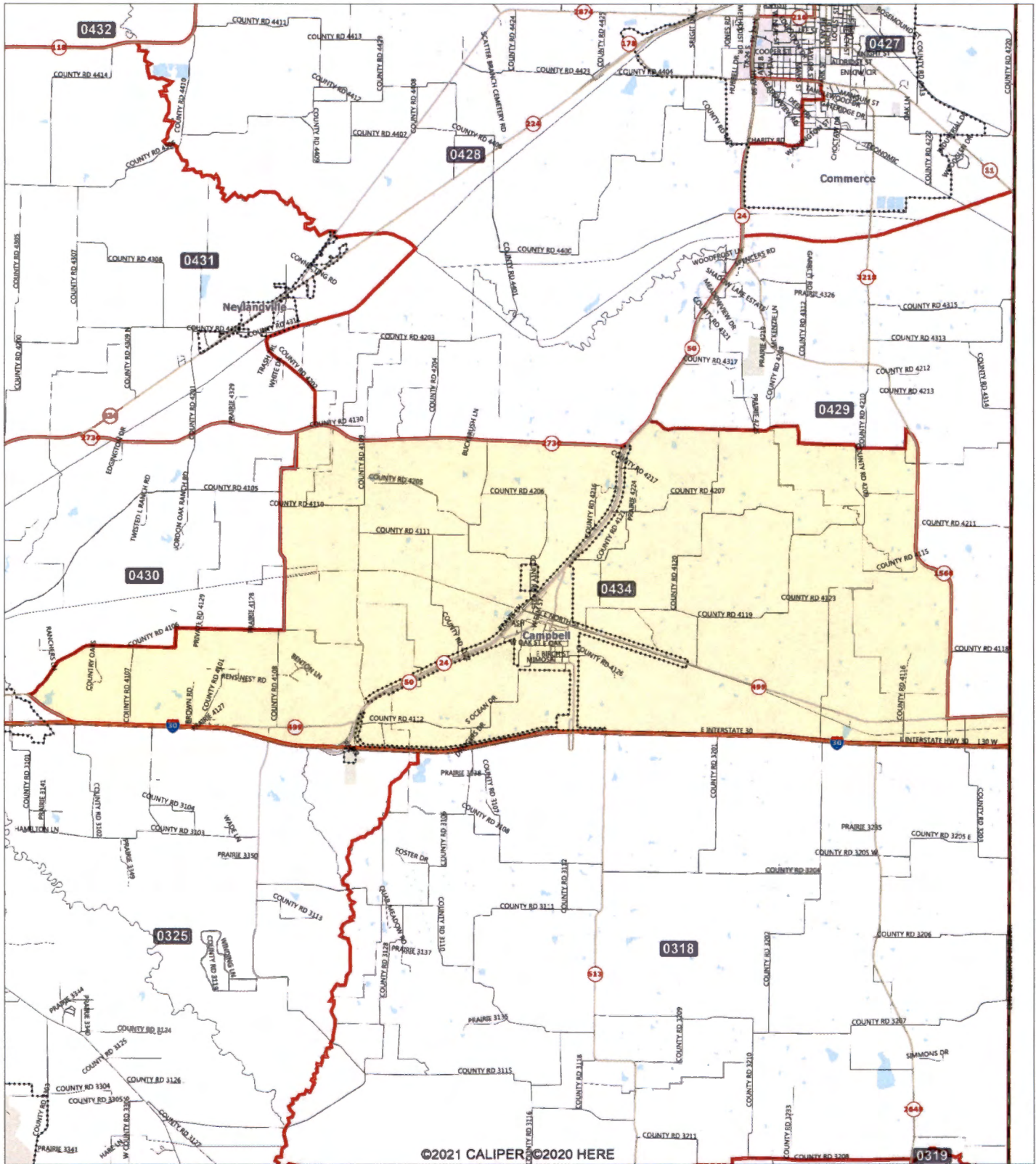
Allison, Bass & Magee, LLP  
Data Source: 2020 Census



**Hunt County**  
**Commissioner Precincts**  
**0433**

Allison, Bass & Magee, LLP  
 Data Source: 2020 Census





# Hunt County

## Commissioner Precincts

### 0434

Allison, Bass & Magee, LLP  
Data Source: 2020 Census